

ANDREW J. SPANO Westchester County Executive

# MULTI-FAMILY HOUSING LISTING, 2000

WESTCHESTER COUNTY DEPARTMENT OF PLANNING



December 2000



Department of Planning  
Joyce M. Lannert, AICP, Commissioner

**Table 1**  
**Multi-Family Housing Units, 2000**  
**Westchester County, NY**

	Municipality	Rental	Cooperative	Condominium	Government Subsidized	Government Subsidized Elderly	Multi-Family Homeowners Association	Grand Total
	<i>WESTCHESTER COUNTY</i>	53,212	41,659	25,125	18,074	2,894	418	141,382
	<i>CITIES</i>	41,656	25,944	7,289	14,233	1,598	39	90,759
	<i>TOWNS</i>	4,341	7,852	11,262	1,480	589	318	25,842
	<i>VILLAGES</i>	7,215	7,863	6,574	2,361	707	61	24,781
	<i>NORTH</i>	4,487	3,702	12,219	1,828	652	169	23,057
	<i>CENTRAL</i>	8,931	10,787	7,997	3,964	606	249	32,534
	<i>SOUTH</i>	39,794	27,170	4,909	12,282	1,636	-	85,791
C I T I E S	Mount Vernon	6,097	3,401	266	2,155	374		12,293
	New Rochelle	5,948	3,344	394	1,786	727		12,199
	Peekskill	922	708	1,444	790	100		3,964
	Rye City	547	502	343	100			1,492
	White Plains	4,361	4,063	2,734	1,696	152	39	13,045
	Yonkers	23,781	13,926	2,108	7,706	245		47,766
T O W N S	Bedford	272	17	488	4	71		852
	Cortlandt	1,124	840	682	55			2,701
	Eastchester	519	2,572	197		119		3,407
	Greenburgh	952	3,414	2,503	915	246		8,030
	Harrison	290	631	164			149	1,234
	Lewisboro		48	508	8		30	594
	Mamaroneck Town	869	150	73	133			1,225
	Mount Pleasant			154				154
	New Castle	15		512	52	13	19	611
	North Castle			22				22
	North Salem				3			3
	Ossining Town			402				402
Somers			2,405		140	120	2,665	
Yorktown	300	180	3,152	310			3,942	
V I L L A G E S	Ardsey	6		40				46
	Briarcliff Manor	86	116	206		96		504
	Bronxville	376	857	170				1,403
	Buchanan	8						8
	Croton-On-Hudson	508	129	254	8			899
	Dobbs Ferry	857	158	151	32	208		1,406
	Elmsford	17		69	80			166
	Hastings-On-Hudson	624	211	91	6		23	955
	Irvington	204	573	419			38	1,234
	Larchmont	355	607	346				1,308
	Mamaroneck Village	739	1,116	455	109	171		2,590
	Mount Kisco	134	933	533	92	232		1,924
	Ossining Village	1,056	599	1,159	506			3,320
	Pelham	286	141					427
	Pelham Manor	56	257	129				442
	Pleasantville	62	132	298				492
	Port Chester	589	938	423	667			2,617
	Rye Brook			248	30			278
	Scarsdale	172	441	146				759
	Sleepy Hollow	400		19	256			675
Tarrytown	459	358	990	282			2,089	
Tuckahoe	221	297	428	293			1,239	

Source: Westchester County Department of Planning, 2000. Notes: Multi-family housing comprises buildings with at least 5 units or more per building structure. Government Subsidized housing is any housing unit that has received a substantial government subsidy for construction or rehab. The town of Rye and Pelham are not included because they do not encompass any land that is not part of an incorporated land.

## MULTI-FAMILY HOUSING LISTING WESTCHESTER COUNTY, NEW YORK

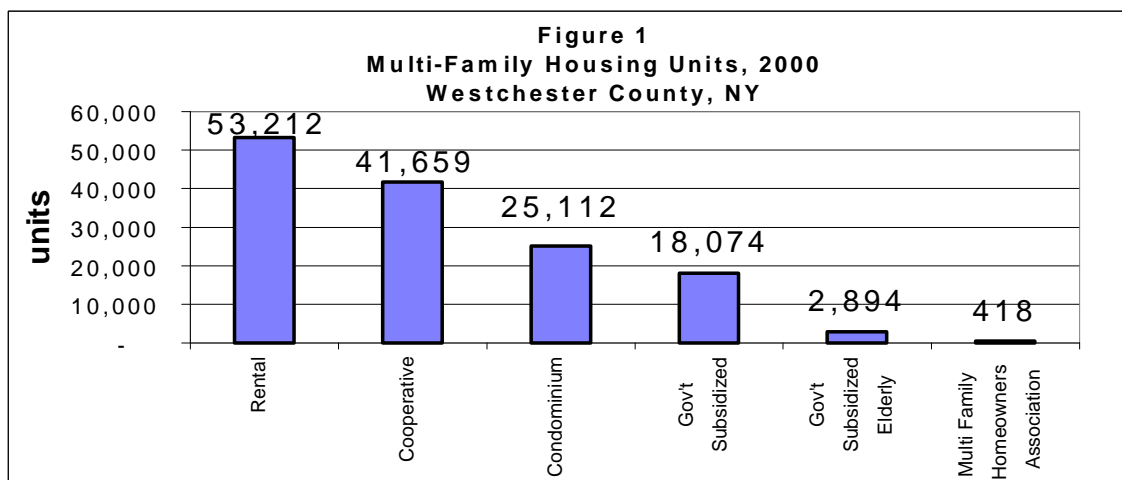
Prepared by Michael Lipkin, Associate Planner

This report consists of a listing and summaries of multi-family housing in Westchester County. Multi-family housing includes rental apartments, cooperatives, condominiums, homeowners associations and government subsidized housing in buildings with five or more units. The list was compiled by the Planning Department and updates a previous study of multi-family housing released in 1990.

The listing identifies identifies 141,382 multi-family housing units in 3,380 buildings and complexes in 42 Westchester municipalities<sup>1</sup>. Multi-family housing (5 units and over) comprises 43 percent of the total 343,738 housing units (1999 US Census Bureau) in Westchester County. It should be recognized that this list is not a complete inventory of multi-family units in the county as it excludes sites with two, three or four units. Such small multi-family buildings play a large role in providing housing; however, available and up-to-date resources do not include information on these building types. Because data is readily available within the Planning Department, all multi-family housing that has received substantial government subsidy is included, two or more units per building.

### UNITS BY TYPE

A summary of multi-family housing stock by type of unit appears in **Figure 1** below. The

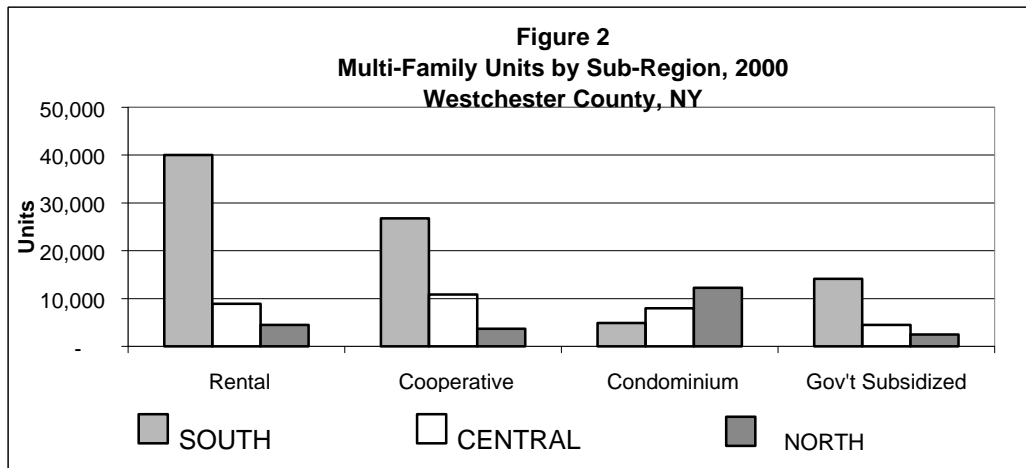


majority of Westchester's multi-family units identified in this listing are rental units at 37 percent of the total units. Cooperatives make up 30 percent of the total while condominium units make up 18 percent of the total. Government subsidized units

comprise 14 percent of the total. Less than one percent are multi-family homeowners' association units of 5 or more.

### GEOGRAPHICAL DISTRIBUTION

**Figure 2** below shows the distribution of multi-family units housing by type for the three sub-regions of Westchester County as identified on **Map 1** "Municipalities by Subregion". Sixty percent of the total multi-family units are located in the south county, whereas, the central and north county have 23 and 16 percent respectively. Nearly half of all condominium units were located in the north county. Over 65 percent of the county's government subsidized units were located in the south county.



**Table 3** on the inside cover identifies multi-family units by municipality. Sixty-five percent of the total units are located in the 6 Westchester cities. Westchester towns have 17 percent and the villages have 18 percent of the total multi-family units. The City of Yonkers has 34 percent of the county's multi-family housing units, the largest share for any municipality. Mount Vernon, New Rochelle, and White Plains each have approximately 9 percent of the total multi-family units.

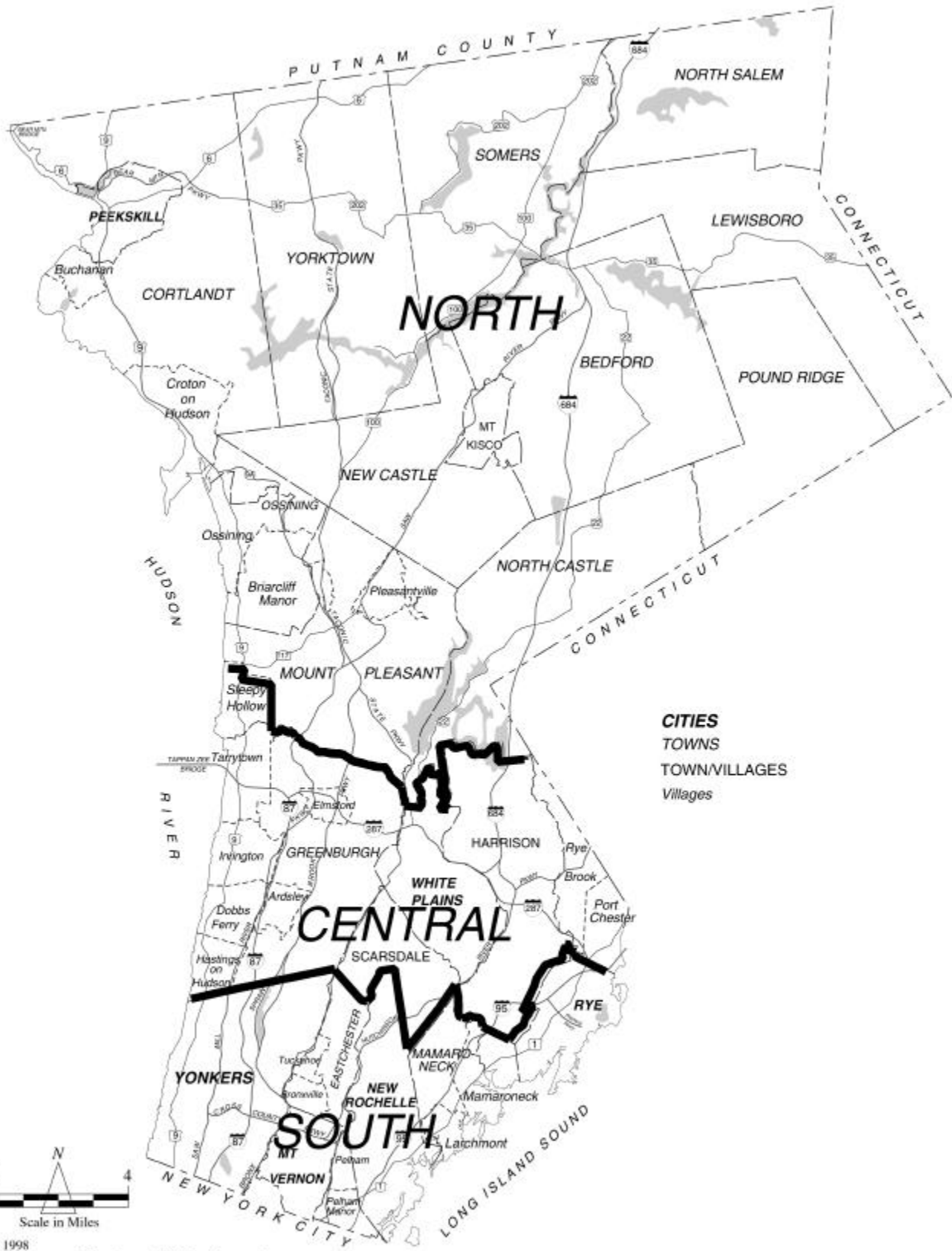
### DISTRIBUTION BY SIZE OF COMPLEX

The majority of the units were located in 358 complexes or buildings with more than 100 units (49%). Twenty-seven percent of the total units were in 518 complexes with 51 to 100 units. Thirteen percent were in 481 complexes with 26 to 50 units, while the remaining 13 percent of the units were in 2,018 buildings with 25 and fewer units.


### DATA SOURCES

A number of resources were used in compiling this inventory. The resources include lists developed and maintained by the Westchester County Department of Planning; the New York State Division of Housing and Community Renewal (which maintains a listing of rent controlled and rent stabilized multi-family buildings and complexes); and the New York State Department of Law (which authorizes condominium, cooperative and homeowner associations).

# WESTCHESTER COUNTY, NEW YORK



**CITIES**  
**TOWNS**  
**TOWN/VILLAGES**  
 Villages



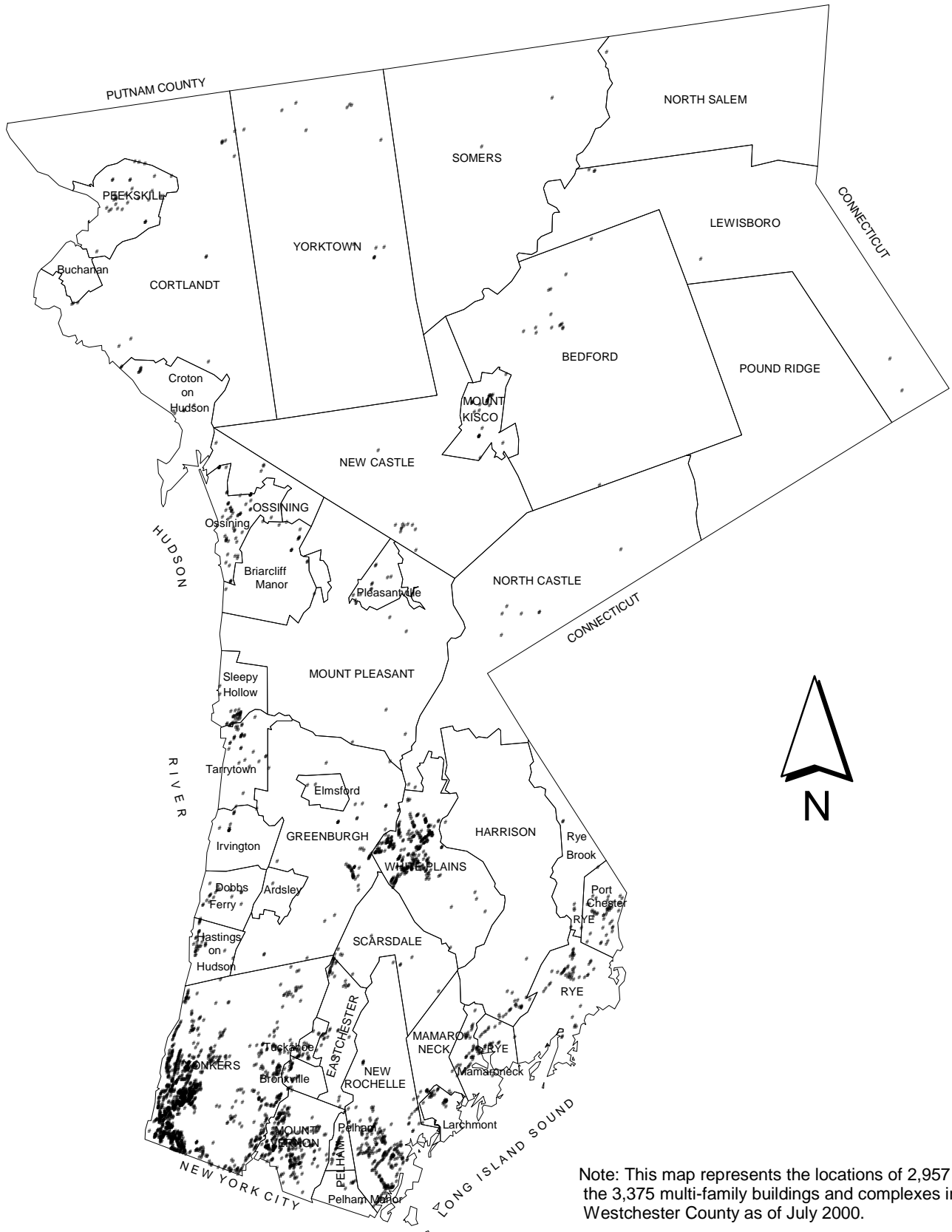
January 1998  
 Copyright © County of Westchester. All Rights Reserved.

## Map 1 Municipalities By Sub-Region

Department of Planning  
 432 Michaelian Office Building  
 148 Martine Avenue  
 White Plains, New York  
 10601

Westchester  
 gov.com

# Westchester County, New York



Note: This map represents the locations of 2,957 of the 3,375 multi-family buildings and complexes in Westchester County as of July 2000.

## DATA ON LISTING

The information on the list is grouped by municipality in alphabetical order. Under each city, town or village, each multi-family building or complex is grouped by type and listed alphabetically by street name. For each building or complex, data is provided on name (if one is used), street address number, number of buildings, number of units, 1990 US Census tract and postal zip code of location. If an apartment complex has more than one address on a single street, the entire range of possible street numbers is shown. In cases where a complex has addresses on more than one street, all of the streets are listed individually, and cross-referenced to the primary address under which all data for the complex appears. Alternate named complexes are shown in brackets next to the complex name. In cases of multiple addresses, no units are shown for the other addresses.

## MAP

**Map 2** shows the distribution of multi-family buildings and complexes in Westchester County. Due to data limitations, only 2,957 (88 percent) of the 3,375 buildings and complexes included in this listing could be mapped. Complexes were mapped using a Geographic Information System (GIS) to digitally match the housing address to addresses in a computer file

Questions on this inventory should be directed to the Westchester County Department of Planning, at (914) 285-2426, Michaelian Office Building, 148 Martine Avenue, White Plains, NY 10601. You may also e-mail questions and/or comments to [mll@westchestergov.com](mailto:mll@westchestergov.com). For other data and information, please browse our website at [www.westchestergov.com/planning](http://www.westchestergov.com/planning).

---

<sup>1</sup> *The Town of Pound Ridge has no multifamily units and is not included in the list.*

# Multifamily Development Listing, 2000

## Westchester County, New York

Building Complex Name	Address		Street Name	Number of Buildings	Units	1990 Census Tract	Zip Code
	Lower	Upper					
<b>ARDSLEY</b>							
<b>CONDOMINIUM</b>							
ASHFORD COURT	520	520	ASHFORD AVE.	1	40	106.00	10520
				<b>CONDOMINIUM</b>	<b>1</b>	<b>40</b>	
<b>RENTAL</b>							
	553	553	ASHFORD AVE.	1	6	106.00	10520
				<b>RENTAL</b>	<b>1</b>	<b>6</b>	
<b>Total Multifamily Buildings/Units in ARDSLEY</b>				<b>2</b>	<b>46</b>		
<b>BEDFORD</b>							
<b>CONDOMINIUM</b>							
BEDFORD MEWS (208 HARRIS RD.)			BABBITT RD.	12	160	128.00	10507
109 CEDAR ROAD	109	109	CEDAR ROAD	1	8	126.00	10536
CASTLE HILL ESTATES	51	51	HAINES RD.	1	13	128.00	10549
BEDFORD LAKE	100	100	HAINES RD.	1	140	128.00	10507
LAKESIDE AT BEDFORD CONDOMINIUM	1	1	HAINES ROAD	5	70	128.00	10507
BEDFORD TERRACE	101	101	NOTHINGHAM RD.	5	76	128.00	10507
WILDWOOD	1	1	WILDWOOD RD.	4	21	126.00	10536
				<b>CONDOMINIUM</b>	<b>29</b>	<b>488</b>	
<b>COOPERATIVE</b>							
25-27 ROME AVENUE	25	25	ROME AVE	1	17	128.00	10507
				<b>COOPERATIVE</b>	<b>1</b>	<b>17</b>	
<b>GOVERNMENT SUBSIDIZED</b>							
DOYLE BUILDING	5	5	KATONAH AVE N	1	4	126.00	10536
				<b>GOVERNMENT SUBSIDIZED</b>	<b>1</b>	<b>4</b>	
<b>GOVERNMENT SUBSIDIZED ELDERLY</b>							
FELLOWSHIP HALL	212	212	BABBITT RD.	6	71	128.00	10507
				<b>GOVERNMENT SUBSIDIZED ELDERLY</b>	<b>6</b>	<b>71</b>	
<b>RENTAL</b>							
BEDFORD PARK APTS.	199	199	BABBITT RD.	1	15	128.00	10507
	205	205	BABBITT RD.	1	8	128.00	10507
SAW MILL APTS	245	245	BEDFORD ROAD	1	12	128.00	10507
LAWRENCE TERRACE			LAWRENCE AVE.	4	55	128.00	10507
THEATER BUILDING APTS			OLD POST ROAD	1	25	127.00	10506
ROME AVE APTS.	35	35	ROME AVE.	1	145	128.00	10507
COTTAGE TERRACE	165	165	VALLEY RD.	4	12	126.00	10536
				<b>RENTAL</b>	<b>13</b>	<b>272</b>	
<b>Total Multifamily Buildings/Units in BEDFORD</b>				<b>50</b>	<b>852</b>		



Building Complex Name	Address		Street Name	Number of Buildings	Units	1990 Census Tract	Zip Code
	Lower	Upper					

## BRIARCLIFF MANOR

<b>CONDOMINIUM</b>							
WYNDCREST CONDO			CHAPPAQUA ROAD & NORTH STATE RO	1	82	132	10510
SCARBOROUGH GLEN CONDOMINIUM I			HIGHLAND AVENUE S.	1	18	132	10510
COPLEY	333	333	NORTH STATE RD.	1	66	132.02	10510
BRIARCLIFF COMMONS			SCHOOL RD.	1	40	132	10510
<b>CONDOMINIUM</b>				<b>4</b>	<b>206</b>		
<b>COOPERATIVE</b>							
BRIAR HILL APTS.	300	300	NORTH STATE RD.	1	38	132.02	10510
BRIAR HILL APTS.	207	207	SCHRADE RD.	2	78	132.02	10510
<b>COOPERATIVE</b>				<b>3</b>	<b>116</b>		
<b>GOVERNMENT SUBSIDIZED ELDERLY</b>							
BRIARCLIFF MANOR HOUSE	345	345	NORTH STATE RD	1	96	132.02	10510
<b>GOVERNMENT SUBSIDIZED ELDERLY</b>				<b>1</b>	<b>96</b>		
<b>RENTAL</b>							
	19	19	HORSECHESTNUT RD.	1	9	132.02	10510
	25	25	HORSECHESTNUT RD.	1	6	132.02	10510
TAPPAN ARMS			MORNINGSIDE DR.	1	16	132.02	10562
BRIAR HOUSE	145	145	ORCHARD RD.	4	55	132.02	10510
<b>RENTAL</b>				<b>7</b>	<b>86</b>		
<b>Total Multifamily Buildings/Units in BRIARCLIFF MANOR</b>				<b>15</b>	<b>504</b>		

## BRONXVILLE

<b>CONDOMINIUM</b>							
			CEDAR ST.	1	14	46.00	10708
	12	12	MEADOW AVE		25	46.00	10708
	30	30	SAGAMORE AVE		7	46.00	10708
SAGAMORE APTS.	64	64	SAGAMORE RD.	3	88	46.00	10708
<b>CONDOMINIUM</b>				<b>4</b>	<b>134</b>		
<b>CONDOMINIUM</b>							
GRAMATAN GARDENS	1	1	SAGAMORE RD.	6	36	46.00	10708
<b>CONDOMINIUM</b>				<b>6</b>	<b>36</b>		
<b>COOPERATIVE</b>							
PONDFIELD ROAD			ALGER CT.	1	18	46.00	10708
PONDFIELD ROAD			ALGER CT.		18	46.00	10708
HILLCREST APTS.	11	11	BEECHTREE LN.	1	16	46.00	10708
	22	22	GARDEN AVE		26	46.00	10708
KENSINGTON MANOR	5	5	KENSINGTON ROAD	1	78	46.00	10708
15 MEADOW AVE.	15	15	MEADOW AVE.	1	7	46.00	10708
			MIDLAND AVE		47	46.00	10708
ALDEN PL./STANDISH HA	2	2	MIDLAND AVE.	1	17	22.04	10708
MIDLAND GARDENS	7	7	MIDLAND AVE.	4	240	46.00	10708
ALDEN PL./CABOT HALL	10	10	MIDLAND AVE.	1	16	46.00	10708
TRUXTON APTS.	100	100	PARKWAY RD.	1	42	46.00	10708
40 PONDFIELD ROAD	1	1	PONDFIELD RD		12	46.00	10708
PONDFIELD COURT	133	133	PONDFIELD RD. E.	1	17	22.02	10708
ALGER CT./NORTHGATE			PONDFIELD RD. W.	1	18	22.02	10708

Building Complex Name	Address		Street Name	Number of Buildings	Units	1990 Census Tract	Zip Code
	Lower	Upper					

**BRONXVILLE**

ALGER CT./SOUTHGATE			PONDFIELD RD. W.	1	18	22.02	10708
ALGER CT./RIVERMERE			PONDFIELD RD. W.	1	40	22.02	10708
ALGER CT./STONELEIGH			PONDFIELD RD. W.	1	77	22.02	10708
RIVER HOUSE	72	72	PONDFIELD RD. W.	1	53	46.00	10708
	101	101	PONDFIELD ROAD		44	46.00	10708
GRAMATAN COURT 1	21	21	SAGAMORE RD.	1	8	46.00	10708
GRAMATAN COURT 2	25	25	SAGAMORE RD.	1	20	46.00	10708
54-56 SAGAMORE ROAD	54	54	SAGAMORE RD.	1	25	46.00	10708

**COOPERATIVE      20      857**

**RENTAL**

ALTURA APTS.	59	59	KENSINGTON RD.	1	9	46.00	10708
KENSINGTON HALL	64	64	KENSINGTON RD.	1	12	46.00	10708
	18	18	PALMER AVE.	1	8	46.00	10708
PARK AVE. TERRACE			PARK AVE.	4	14	47.00	10708
PARKWAY ARMS	64	64	PARKWAY RD.	1	7	46.00	10708
	80	80	PARKWAY ROAD		13	46.00	10708
	121	121	PARKWAY ROAD		110	46.00	10708
HAMMOND HOUSE	22	22	SAGAMORE RD.	1	38	46.00	10708
KENSINGTON TERRACE	31	31	SAGAMORE RD.	7	26	46.00	10708
	50	50	SAGAMORE RD.	2	42	46.00	10708
BACON COURT	65	65	SAGAMORE RD.	2	16	46.00	10708
TOWERS APTS.	1	1	TANGLEWYLDE AVE.	2	55	46.00	10708
FIELD COURT	26	26	TANGLEWYLDE AVE.	4	18	47.00	10708
			WILLOW CIRCLE	2	8	47.00	10708

**RENTAL      28      376**

**Total Multifamily Buildings/Units in BRONXVILLE      58      1,403**

**BUCHANAN**

**RENTAL**

			TATE AVE.	1	8	140.00	10511
--	--	--	-----------	---	---	--------	-------

**RENTAL      1      8**

**Total Multifamily Buildings/Units in BUCHANAN      1      8**

**CORTLANDT**

**CONDOMINIUM**

CONKLIN PARK			ADRIAN CT	0	32	147.03	10567
VALERIA PHASE 2			FURNACE DOCK RD.	0	47	146.05	10520
VALERIA PHASE 1			FURNACE DOCK RD.	0	34	146.05	10520
COACHLIGHT SQUARE	195	195	KINGS FERRY RD.	20	210	146.04	10548
	1	1	MAIN ST. E.	1	14	147	10566
CHAPEL HILL ESTATES			MAPLE AVE.	1	80	146.07	10566
KEMEY'S COVE			REVOLUTIONARY RD.	6	120	147.01	10566
FURNACE DOCK	27	27	SCENIC DR	6	50	139.00	10520
WILD BIRCH FARMS			WILD BIRCH FARMS	0	95	146	10567

**CONDOMINIUM      34      682**

**COOPERATIVE**

Building Complex Name	Address		Street Name	Number of Buildings	Units	1990 Census Tract	Zip Code
	Lower	Upper					

## CORTLANDT

DOVE COURT BLDG. 4-9	1	1	DOVE COURT	1	130	139.00	10520
DOVE COURT	1	1	DOVE CT.	6	130	146	10520
AMBERLANDS CO-OP APTS	11	11	SCENIC DR.	5	244	139.00	10520
17-25 SCENIC DRIVE/AMBERLANDS IV	17	17	SCENIC DR.	1	192	139.00	10520
26-31 SCENIC DRIVE	26	26	SCENIC DR.	1	144	139.00	10520

**COOPERATIVE                    14            840**

### GOVERNMENT SUBSIDIZED

AIM INC	30	30	LAKELAND AVE	1	3	147.04	10547
MT AIRY WOODS	11	11	MT. AIRY ROAD	1	12	146.06	10520
CROSS CREEK TOWNHOUSES			OREGON ROAD	5	40	147.01	10566

**GOVERNMENT SUBSIDIZED                    7            55**

### RENTAL

BAKER ST EAST CORP	4	4	BAKER ST	0	8	147.03	10547
BAKER ST WEST CORP	7	7	BAKER ST	0	6	147.03	10547
BANNON APTS.			BANNAN AVE.	1	12	140.00	10511
			FURNACE DOCK RD.	1	8	146.05	10520
CORTWAY APTS			LEXINGTON AVE	0	61	148.04	10547
CARROLL WAY			LEXINGTON AVE.	9	61	147	10547
GEORGE'S COTTAGES			MAIN ST	0	12	147.04	10547
SKY VIEW			MAIN ST	0	26	147.04	10547
BARI-MANOR APTS. (136 MAPLE ST.)	31	31	OLD ALBANY POST RD.	1	0	146.05	10520
MOHEGAN MEWS			ROUTE 9A	0	55	147	10520
SPRINGVALE BETHEL INN			ROUTE 9A	0	159	147	10520
SPRINGVALE INN	2	2	SKYTOP DRIVE	1	168	146	10521
SPRINGVALE COMM APTS	25	25	SPRINGVALE RD. N.	30	523	146.05	10520
			WESTCHESTER AVE.	1	12	146	10596
	135	135	WESTCHESTER AVE.	0	13	146	10520

**RENTAL    44            1,124**

**Total Multifamily Buildings/Units in CORTLANDT                    99            2,701**

## CROTON-ON-HUDSON

### CONDOMINIUM

HALF MOON BAY CONDO PHASE II				1	60	139.00	10520
HALF MOON BAY CONDO PHASE IV				1	68	139.00	10520
HALF MOON BAY CONDOMINIUM PHASE III				1	66	139.00	10520
HALF MOON BAY CONDOMINIUM PHASE I			MUNICIPAL PLACE	1	60	139.00	10520

**CONDOMINIUM                    4            254**

### COOPERATIVE

VAN WYCK GARDENS	90	90	GRAND ST.	1	32	139.00	10520
SCENIC RIDGE			SCENIC DR.	17	97	139.00	10520

**COOPERATIVE                    18            129**

### GOVERNMENT SUBSIDIZED

FARRBANKS TOWN HOUSES			BANK STREET	1	4	139.00	10520
33 BROOK STREET			BROOK STREET		2	139.00	10520
	33	33	BROOK STREET		2	139.00	10520

**GOVERNMENT SUBSIDIZED                    1            8**

Building Complex Name	Address		Street Name	Number of Buildings	Units	1990 Census Tract	Zip Code
	Lower	Upper					

## CROTON-ON-HUDSON

### RENTAL

	83	83	GRAND ST.	1	6	139.00	10520
BARI-MANOR APTS. (31 OLD POST RD.)	136	136	MAPLE ST.	5	82	139.00	10520
AMBERLANDS RENTAL APTS			SCENIC DR.	19	420	139.00	10520

**RENTAL 25 508**

**Total Multifamily Buildings/Units in CROTON-ON-HUDSON 48 899**

## DOBBS FERRY

### CONDOMINIUM

WASHINGTON HQ.			BROADWAY	1	20	103.00	10522
VILLAGE GREEN (DRAPER LA.)			CEDAR ST.	12	91	105.00	10522
WITS END	12	12	CLINTON AVE.	1	9	105.00	10522
VILLAGE GREEN (CEDAR ST.)			DRAPER LA.	1	0	104.00	10522
LIVINGSTON RIDGE CONDO & HOA			LIVINGSTON AVE.	1	24	104.00	10522
GENEHURST CONDOMINIUM	38	38	OLIPHANT AVE	1	7	105.00	10522

**CONDOMINIUM 17 151**

### COOPERATIVE

BEACON HILL ESTATES	111	111	BEACON HILL DR.	10	158	105.00	10522
DRAPER LANE APTS. (110 DRAPER LA.)	110	110	CEDAR ST.	1	0	104.00	10522

**COOPERATIVE 11 158**

### GOVERNMENT SUBSIDIZED

LIVINGSTON MANOR			ROCHAMBEAU AVE	4	32	104.00	10522
------------------	--	--	----------------	---	----	--------	-------

**GOVERNMENT SUBSIDIZED 4 32**

### GOVERNMENT SUBSIDIZED ELDERLY

CHILDRENS VILLAGE STAFF			ECHO HILLS	1	208	105.00	10522
-------------------------	--	--	------------	---	-----	--------	-------

**GOVERNMENT SUBSIDIZED ELDERLY 1 208**

### RENTAL

BEACON HILL APTS.	24	24	BEACON HILL DR.	17	248	105.00	10522
MOUNT VIEW APTS.	200	200	BEACON HILL DR.	14	260	105.00	10522
SUSSEX HALL	207	207	BROADWAY	1	60	105.00	10522
ROSALIND GARDENS	269	269	BROADWAY	1	61	105.00	10522
OSBORN MANOR (67 COCHRANE AVE)	300	300	BROADWAY	10	76	105.00	10522
CEDAR CREST APTS.	355	355	BROADWAY	1	36	105.00	10522
OSBORN MANOR (300 BROADWAY)	67	67	COCHRANE AVE.	1	0	105.00	10522
WALDEN WOODS			OGDEN AVE.	18	116	105.00	10522

**RENTAL 63 857**

**Total Multifamily Buildings/Units in DOBBS FERRY 96 1,406**

## EASTCHESTER

### CONDOMINIUM

ENCLAVE CONDOMINIUM	2	2	DUNWOODIE STREET	1	24	50.02	10583
MARBLEDALE COURT CONDOMINIUM	88	88	FISHER AVENUE	1	10	50	10709
HILLSIDE GLEN CONDOMINIUM	60	60	GLEN ROAD	1	16	51.00	10707
HARNEY CONDO	69	69	HARNEY RD.	1	21	50.02	10583
BRONXVILLE RIDGE SO.	20	20	OREGON AVE.	2	74	52.00	10708

Building Complex Name	Address		Street Name	Number of Buildings	Units	1990 Census Tract	Zip Code
	Lower	Upper					

## EASTCHESTER

BRONXVILLE RIDGE NO.	104	104	OREGON AVE.	1	28	52.00	10708
THE ENCLAVE	24	24	RAY PL.	1	24	50.02	10583

**CONDOMINIUM                    8            197**

### COOPERATIVE

THE BUCKINGHAM (GARTH RD.)			BUCKINGHAM PL.	1	0	49.00	10583
INTERLAKEN GARDEN APT	1175	1175	CALIFORNIA RD.	37	587	51.00	10709
RIDGECREST APTS.			CREST AVE.	1	72	51.00	10707
CRESTWOOD MANOR 156 & 160 LINCOLN AVENUE	1	1	CRESTWOOD MANOR	1	126	50	10709
NORTH GATE APTS.	105	105	GARTH RD.	3	42	49.00	10583
EATON HALL APTS.	127	127	GARTH RD.	1	24	49.00	10583
KENILWORTH APTS.	142	142	GARTH RD.	1	168	49.00	10583
COLCHESTER HALL	143	143	GARTH RD.	1	50	52.00	10708
THE SCARSWOLD	155	155	GARTH RD.	1	40	49.00	10583
SCARSDALE MANOR	170	170	GARTH RD.	2	300	49.00	10583
CRAGSWOLD APTS.	187	187	GARTH RD.	1	40	49.00	10583
THORNY CROFT APTS.	209	209	GARTH RD.	1	48	49.00	10583
GARTH APTS.	230	230	GARTH RD.	1	212	49.00	10583
GARTH MANOR	235	235	GARTH RD.	3	191	49.00	10583
BUCKINGHAM	253	253	GARTH RD.	1	90	49.00	10583
281 GARTH ROAD	281	281	GARTH RD.	1	198	49.00	10583
LEEWOOD PARK APTS. (LEEWOOD CIRCLE)	156	156	LINCOLN AVE.	7	122	51.00	10707
LOCKWOOD COURT APTS.	2	2	LOCKWOOD AVE.	1	20	52.00	10708
ONE OAKRIDGE PLACE			OAKRIDGE PLACE	1	74	51.00	10709
142 GARTH ROAD OWNERS, INC.			THE KENILWORTH	1	168	50.01	10583

**COOPERATIVE                    67            2,572**

### GOVERNMENT SUBSIDIZED ELDERLY

SLEEPY HOLLOW	46	46	JACKSON	1	119	51.00	10707
---------------	----	----	---------	---	-----	-------	-------

**GOVERNMENT SUBSIDIZED ELDERLY                    1            119**

### RENTAL

	2	2	BRAMBACH	1	8	50.01	10583
	180	180	BROOK ST.	1	10	50.02	10583
	110	110	FISHER AVE.	1	35	51.00	10707
EASTCHESTER TOWERS	121	121	FISHER AVE.	1	18	51.00	10707
EATON LODGE APTS.	117	117	GARTH RD.	1	24	49.00	10583
GARTH WOODS APTS.	225	225	GARTH RD.	1	80	49.00	10583
ESSEX APTS.	250	250	GARTH RD.	1	130	49.00	10583
BELLE VISTA APTS.	65	65	GLEN RD.	1	22	51.00	10707
	50	50	HALL AVE.	1	10	51.00	10707
	16	16	HALL PL.	1	11	51.00	10707
	100	100	HIGHLAND RD.	1	8	52.00	10707
	157	157	MONTGOMERY ST.	1	5	50.01	10583
	700	700	SCARSDALE AVE.	1	62	50.01	10583
	419	419	WHITE PLAINS RD.	1	5	51.00	10707
	485	485	WHITE PLAINS RD.	1	30	51.00	10707
	505	505	WHITE PLAINS RD.	1	36	51.00	10707
	820	820	WHITE PLAINS RD.	1	8	50.02	10583
	829	829	WHITE PLAINS RD.	1	5	50.01	10583
SHIRLEY ARMS	10	10	WRIGHT PL.	1	12	50.01	10583

Building Complex Name	Address		Street Name	Number of Buildings	Units	1990 Census Tract	Zip Code
	Lower	Upper					

**EASTCHESTER**

				<b>RENTAL</b>	<b>19</b>	<b>519</b>	
<b>Total Multifamily Buildings/Units in Eastchester</b>					<b>95</b>	<b>3,407</b>	

**ELMSFORD**

<b>CONDOMINIUM</b>							
NOB HILL CONDOMINIUM			TARRYTOWN RD.	1	31	112	10523
PARK RIDGE VILLAGE CONDO			WOODLAND HILLS RD.	1	38	109.02	10603
				<b>CONDOMINIUM</b>	<b>2</b>	<b>69</b>	
<b>GOVERNMENT SUBSIDIZED</b>							
NOB HILL			NOB HILL DRIVE	1	80	112	10523
				<b>GOVERNMENT SUBSIDIZED</b>	<b>1</b>	<b>80</b>	
<b>RENTAL</b>							
	7	7	PAULING ST.	1	17	112	10523
				<b>RENTAL</b>	<b>1</b>	<b>17</b>	
<b>Total Multifamily Buildings/Units in ELMSFORD</b>					<b>4</b>	<b>166</b>	

**GREENBURGH**

<b>CONDOMINIUM</b>							
COLONY			BROOKDELL DR.	15	157	108	10583
SCARSDALE WOODS 2	508	508	CENTRAL AVE.	1	44	107	10530
SCARSDALE MEADOWS	555	555	CENTRAL AVE.	1	60	108	10530
MARION KOURT MANOR CONDO	285	285	CENTRAL PARK AVE S.	1	40	108.04	10530
SCARSDALE WOODS 1	1	1	DROMORE RD.	1	76	107.02	10583
CLASSIC (THE)	50	50	HARTSDALE AVE E	1	167	108.03	10530
STONE OAKS			HARTSDALE AVE. W	1	145	108.03	10530
WOODLANDS AT HARTSDALE	55	55	HARTSDALE AVE. W	1	14	108.03	10530
HAMLET AT HARTSDALE CONDOMINIUM			HARTSDALE AVE. W.	1	26	108.01	10603
HIGHPOINT (FIELDSTONE DR.)			HIGH POINT DR.	1	0	108	10530
HIGHPOINT (HIGH POINT DR.)	100	100	HIGHPOINT DRIVE	5	500	108	10530
GRANADA			HILLSIDE AVE.	18	296	109	10530
WESTCHESTER HILLS	1800	1800	OLD COUNTRY RD.	16	215	110	10523
ST. ANDREWS I CONDO			OLD JACKSON AVE	1	87	107.01	10706
ST. ANDREWS II			OLD JACKSON AVE	1	123	107.01	10706
HILLSIDE PARK CONDO I			OLD TARRYTOWN RD	1	34	109.02	10603
WINDING RIDGE			OLD TARRYTOWN RD.	1	120	109.02	10603
CHATEAU ON THE HILL PHASE II			ROUTE 100	1	20	108.03	10532
PONDSIDE VILLAGE I CONDOMINIUM			STADIUM ROAD	1	24	109.03	10607
PONDSIDE CLUB WEST CONDOMINIUM			STADIUM ROAD	1	48	109.03	10607
PONDSIDE VILLAGE II CONDO			STADIUM ROAD	1	70	109.03	10607
PONDSIDE VILLAGE III & HILL/POND CONDO			STADIUM ROAD	1	50	109.03	10607
LEGEND OF IRVINGTON (NEW # CD85-193)			SUNNYSIDE PLACE	1	73	111.01	10533
SCHOOLHOUSE 1891	50	50	TAXTER RD.	1	7	111	10523
72-74 WASHINGTON AVENUE CONDOMINIUM	72	72	WASHINGTON AVE.	1	4	109.03	10603
WOODLAND HILLS			WOODLAND HILLS RD.	6	103	109	10603
				<b>CONDOMINIUM</b>	<b>81</b>	<b>2,503</b>	

Building Complex Name	Address		Street Name	Number of Buildings	Units	1990 Census Tract	Zip Code
	Lower	Upper					

**GREENBURGH**

**COOPERATIVE**

SCARSDALE RIDGE 1	340	340	CENTRAL AVE.	1	86	108.04	10530
SCARSDALE RIDGE 2	344	344	CENTRAL AVE.	4	90	108.04	10530
EDGEMONT	370	370	CENTRAL AVE.	2	140	108.04	10530
HARTSDALE GARDENS	27	27	CENTRAL AVE. N.	3	72	108.04	10530
HARTSDALE TOWERS (55 HARTSDALE E.)	1	1	COLUMBIA CT.	1	0	107.02	10530
REX RIDGE (FORMERLY DALEWOOD GARDENS)			DALEWOOD ROAD	1	372	108.03	10530
DALEWOOD GARDENS	5	5	FIELDSTONE DR.	36	376	108.03	10530
HARTSDALE MANOR	26	26	FIELDSTONE DRIVE	1	145	108.03	10530
FOUNTAINHEAD			FOUNTAIN LA.	1	107	107	10530
111 AND 119 EAST HARTSDALE AVENUE	111	111	HARTSDALE AVE E	1	108	108.03	10530
HARTSDALE HOUSE	30	30	HARTSDALE AVE. E	1	72	108.03	10530
EXECUTIVE HOUSE	45	45	HARTSDALE AVE. E	1	88	108.03	10530
HARTSDALE TOWERS (1 COLUMBIA CT.)	55	55	HARTSDALE AVE. E	1	57	108.03	10530
COUNTRY CLUB	68	68	HARTSDALE AVE. E	1	62	108.03	10530
THE HOMESTEAD	80	80	HARTSDALE AVE. E	1	159	108.03	10530
	100	100	HARTSDALE AVE. E	1	240	108.03	10530
	120	120	HARTSDALE AVE. E	2	110	108.03	10530
ROCKLEDGE HOUSE	177	177	HARTSDALE AVE. E	1	121	108.03	10530
OVERBROOK HALL	180	180	HARTSDALE AVE. E	1	47	108.03	10530
EDGEBROOK ESTATES	759	759	HILLSIDE AVE.	1	148	109	10530
PINEWOOD GARDENS	60	60	PINEWOOD RD.	5	96	108.03	10530
COUNTRY CLUB RIDGE	1	1	ROCKLEDGE RD.	18	246	107.02	10530
SCARSDALE COUNTRY EST			UNDERHILL RD.	1	154	107.01	10583
THE HIGHLAND	125	125	WASHINGTON AVE. N.	4	70	108.03	10530
WILDWOOD GARDENS	1	1	WILDWOOD RD.	2	40	108.03	10530
WILDWOOD GARDENS	2	2	WILDWOOD ROAD	1	40	108.03	10530
	1	1	WYNDOVER LN.	7	168	109.02	10603

**COOPERATIVE 100 3,414**

**GOVERNMENT SUBSIDIZED**

EDGEBROOK CO-OP	1	1	EDGEBROOK CO-OP	1	160	107.02	10530
MEDICAL CENTER STAFF			GRASSLANDS RD	1	107	109.01	10595
FAIRVIEW			GREENVALE CIRCLE	1	15	109	10530
WESTHELP GREENBURGH			KNOLLWOOD GATE ENTRANCE ROAD	1	108	110	10523
FAIRVIEW MANHATTAN			MANHATTAN AVE.	3	192	109.03	10607
			MANHATTAN AVE.	1	30	109.03	10607
TARRYHILL			OLD TARRYTOWN RD.	1	87	121	10607
GREENBURGH COMMONS			OLD TARRYTOWN RD.	1	12	121	10607
	300	300	OLD TARRYTOWN RD.	11	121	109	10602
GLENVILLE			OLD WHITE PLAINS RD.	1	15	111.01	10591
	376	376	SAW MILL RIVER RD.	1	25	111	10607
	61	61	SECOR RD.	1	15	111.02	10502
			WARREN AVE	1	6	123.01	10603
SITE A			WARREN AVE.	1	7	109.03	10583
			WASHINGTON AVE. N.	1	15	108.03	10530

**GOVERNMENT SUBSIDIZED 27 915**

**GOVERNMENT SUBSIDIZED ELDERLY**

SCATTERED SITES				1	115		10530
-----------------	--	--	--	---	-----	--	-------

Building Complex Name	Address		Street Name	Number of Buildings	Units	1990 Census Tract	Zip Code
	Lower	Upper					

## GREENBURGH

FAIRVIEW	9	9	MAPLE ST.	1	131	109.03	10603
<b>GOVERNMENT SUBSIDIZED ELDERLY</b>				<b>2</b>	<b>246</b>		
<b>RENTAL</b>							
GREENDALE MANOR APTS.	285	285	CENTRAL AVE.	2	40	108.04	10530
CONCORD HILL APTS.	290	290	CENTRAL AVE.	4	34	108.04	10530
FORT HILL VILLAGE S.	629	629	CENTRAL AVE.	6	68	107	10530
FORT HILL VILLAGE N.	701	701	CENTRAL AVE.	7	79	107	10530
	15	15	FIELDSTONE DR.	1	174	108.03	10530
SHERMAN ARMS	35	35	HARTSDALE AVE. E	1	57	108.03	10530
FENIMORE HOUSE	121	121	HARTSDALE AVE. E	1	64	108.03	10530
TOWN HOUSE APTS.	140	140	HARTSDALE AVE. E	1	78	108.03	10530
SCARSDALE CLUB APTS	150	150	HARTSDALE AVE. E	3	96	108.03	10530
	37	37	HILLSIDE AVE.	1	12	112	10530
	60	60	LAWRENCE DR.	1	23	109	10530
WINDSOR MANSION APTS			MAPLEWOOD RD.	1	5	108.03	10530
FULTON PARK APTS	54	54	TARRYTOWN RD.	3	64	109.02	10607
RIVER PARK APTS	50	50	VIRGINIA RD.	6	144	123.01	10603
	5	5	WYNDOVER LN.	1	14	109.02	10603
<b>RENTAL</b>				<b>39</b>	<b>952</b>		
<b>Total Multifamily Buildings/Units in GREENBURGH</b>				<b>249</b>	<b>8,030</b>		

## HARRISON

<b>CONDOMINIUM</b>							
TROTТА ARMS CONDOMINIUM	163	163	HALSTEAD AVE.	1	6	84.04	10528
MARION COURT CONDOMINIUM	240	240	HALSTEAD AVE.	1	34	84.04	10528
HALSTEAD PLAZA	560	560	HALSTEAD AVE.	1	50	84	10528
IVES AT RYE	220	220	NORTH	8	22	85.00	10580
HARRISON HOUSE	70	70	WEST ST.	3	52	84.04	10528
<b>CONDOMINIUM</b>				<b>14</b>	<b>164</b>		
<b>COOPERATIVE</b>							
PARK KNOLL GARDENS (34 UNDERHILL)	35	35	COLUMBUS AVE.	11	288	87	10528
NEWPORT TOWERS	470	470	HALSTEAD AVE.	2	238	84.04	10528
HARRISON GARDEN APTS.	2	2	SOUTH RD.	2	52	77.00	10528
PARK KNOLL GARDENS (35 COLUMBUS AVE)	34	34	UNDERHILL AVE.	1	0	87	10528
WEST STREET GARDENS	50	50	WEST ST.	3	53	84.04	10528
<b>COOPERATIVE</b>				<b>19</b>	<b>631</b>		
<b>MULTIFAMILY HOMEOWNERS ASSOCIATION</b>							
MORNINGSIDE AT PURCHASE (FORM. SOMERSET HOA)			ANDERSON HILL ROAD	1	32	109.02	10577
PURCHASE ESTATES HOA			COTTAGE AVENUE & PURCHASE STREE	1	73	84.04	10577
CROSSING AT BLIND BROOK HOMEOWNERS ASSOC.			PURCHASE ST.	1	44	84.04	10577
<b>MULTIFAMILY HOMEOWNERS ASSOCIATION</b>				<b>3</b>	<b>149</b>		
<b>RENTAL</b>							
	110	110	BRADFORD ST.	1	13	84.03	10528
HARRISON ARMS	17	17	BROAD WAY	1	20	84	10528
CALVERT APTS	7	7	CALVERT ST.	1	38	84.03	10528
44 CALVERT	44	44	CALVERT ST.	2	23	84.03	10528
	242	242	FREMONT ST.	1	6	84.04	10528



Building Complex Name	Address		Street Name	Number of Buildings	Units	1990 Census Tract	Zip Code
	Lower	Upper					
<b>HARRISON</b>							
	71	71	HALSTEAD AVE.	2	30	84.04	10528
MANOR APTS	107	107	HALSTEAD AVE.	1	7	84.04	10528
TOWN AND COUNTRY APTS	149	149	HALSTEAD AVE.	1	16	84.04	10528
HALSTEAD HOUSE	170	170	HALSTEAD AVE.	1	24	84.04	10528
EXECUTIVE HOUSE	244	244	HALSTEAD AVE.	1	36	84.04	10528
	196	196	HARRISON AVE	1	22	84.04	10528
	74	74	NELSON AVE.	1	6	84.03	10528
	57	57	PEARL AVE.	1	7	87	10604
	19	19	PURDY ST.	1	6	84.04	10528
	25	25	PURDY ST.	1	8	84.04	10528
COLONIAL MANOR	26	26	PURDY ST.	1	15	84.04	10528
	39	39	PURDY ST.	1	13	84.04	10528
				<b>RENTAL</b>	<b>19</b>	<b>290</b>	
<b>Total Multifamily Buildings/Units in HARRISON</b>					<b>55</b>	<b>1,234</b>	
<b>HASTINGS-ON-HUDSON</b>							
<b>CONDOMINIUM</b>							
AQUEDUCT LANE	24	24	AQUEDUCT LA.	1	6	103.00	10706
CLAREWOOD VILLAGE CONDOMINIUM			JACKSON AVE	1	85	102.00	10706
				<b>CONDOMINIUM</b>	<b>2</b>	<b>91</b>	
<b>COOPERATIVE</b>							
RIVER GLEN	645	645	BROADWAY	1	34	102.00	10706
HASTINGS GARDENS	737	737	BROADWAY	1	85	103.00	10706
SHANDON HOUSE	715	715	BROADWAY N	1	5	103.00	10706
HASTINGS HOUSE	765	765	BROADWAY NO.	4	87	103.00	10706
				<b>COOPERATIVE</b>	<b>7</b>	<b>211</b>	
<b>GOVERNMENT SUBSIDIZED</b>							
HALL BUILDING	549	549	MAIN ST.	1	6	103.00	10706
				<b>GOVERNMENT SUBSIDIZED</b>	<b>1</b>	<b>6</b>	
<b>MULTIFAMILY HOMEOWNERS ASSOCIATION</b>							
					2	23	103.00 10706
				<b>MULTIFAMILY HOMEOWNERS ASSOCIATION</b>	<b>2</b>	<b>23</b>	
<b>RENTAL</b>							
HASTINGS TERRACE	555	555	BROADWAY NO.	2	121	102.00	10706
RIVER PINES	745	745	BROADWAY NO.	4	90	103.00	10706
HASTINGS TOWN HOUSE	455	455	BROADWAY S.	1	57	102.00	10706
LABARRANCA APTS	465	465	BROADWAY S.	1	33	102.00	10706
			MAIN ST.	1	11	103.00	10706
	58	58	MAIN ST.	1	17	103.00	10706
	12	12	MAPLE AVE.	1	11	103.00	10706
RIVEREDGE GARDEN APTS	25	25	MAPLE AVE.	3	122	103.00	10706
	376	376	NODINE ST.	1	14	103.00	10706
	101	101	SOUTHGATE AVE.	2	36	102.00	10706
SOUTHSIDE APTS.	110	110	SOUTHSIDE AVE.	4	12	103.00	10706
	385	385	WARBURTON AVE.	1	9	103.00	10706
	411	411	WARBURTON AVE.	1	8	103.00	10706
	414	414	WARBURTON AVE.	1	6	103.00	10706

Building Complex Name	Address		Street Name	Number of Buildings	Units	1990 Census Tract	Zip Code
	Lower	Upper					

## HASTINGS-ON-HUDSON

	415	415	WARBURTON AVE.	1	8	103.00	10706
	449	449	WARBURTON AVE.	1	7	103.00	10706
THE ELMORE	33	33	WASHINGTON AVE.	1	10	103.00	10706
	50	50	WASHINGTON AVE.	1	9	103.00	10706
	68	68	WASHINGTON AVE.	1	17	103.00	10706
WASHINGTON ARMS	87	87	WASHINGTON AVE.	1	13	103.00	10706
	405	405	WASHINGTON AVE.	1	8	103.00	10706
	15	15	WILLIAM ST.	1	5	103.00	10706
<b>RENTAL</b>				<b>32</b>	<b>624</b>		

**Total Multifamily Buildings/Units in Hastings-on-Hudson 44 955**

## IRVINGTON

### CONDOMINIUM

PENNYBRIDGE MANOR CONDOMINIUM				1	73	113.00	10533
RIVERHOUSE AT IRVINGTON			ASTOR BRIDGE AND BUCKHOUT STREE	1	12	113.00	10538
FIELDPOINT			BROADWAY	1	95	113.00	10533
FIELDPOINT AT IRVINGTON I			BROADWAY	1	51	113.00	10533
DOWNINGWOOD			BROADWAY S.	1	115	113.00	10533
SIGHTINGS DRIVE			SUNNYSIDE LANE	1	73	113.00	10533
<b>CONDOMINIUM</b>				<b>6</b>	<b>419</b>		

### COOPERATIVE

IRVINGTON GARDEN	120	120	BROADWAY N.	4	87	113.00	10533
WOODBROOK (BROOKSIDE)	140	140	BROADWAY N.	4	105	113.00	10533
IRVINGTON ESTATES	14	14	BROADWAY S.	2	73	113.00	10533
HALF MOON	107	107	BUCKOUT S.	17	308	113.00	10533
<b>COOPERATIVE</b>				<b>27</b>	<b>573</b>		

### MULTIFAMILY HOMEOWNERS ASSOCIATION

RICHMOND HILL AT IRVINGTON HOA			BROADWAY AND HARRIMAN ROAD	1	38	113.00	10533
<b>MULTIFAMILY HOMEOWNERS ASSOCIATION</b>				<b>1</b>	<b>38</b>		

### RENTAL

HUDSON HOUSE			ARDSLEY AVE. W.	1	84	113.00	10503
CEDAR HILLS	35	35	BROADWAY S.	3	91	113.00	10533
HAMILTON GARDEN APTS.	123	123	BROADWAY S.	2	22	113.00	10533
	11	11	DUTCHER ST. N.	1	7	113.00	10533
<b>RENTAL</b>				<b>7</b>	<b>204</b>		

**Total Multifamily Buildings/Units in IRVINGTON 41 1,234**

## LARCHMONT

### CONDOMINIUM

PINE RIDGE COMMONS	340	340	BOSTON POST RD.	1	40	71.00	10538
CHATSWORTH GARDENS	12	12	CHATSWORTH AVE. N.	3	73	71.00	10538
CHATSWORTH APTS.	16	16	CHATSWORTH AVE. N.	1	91	71.00	10538
CARLETON HOUSE	35	35	CHATSWORTH AVE. N.	1	142	71.00	10538
<b>CONDOMINIUM</b>				<b>6</b>	<b>346</b>		

### COOPERATIVE

Building Complex Name	Address		Street Name	Number of Buildings	Units	1990 Census Tract	Zip Code
	Lower	Upper					
<b>LARCHMONT</b>							
LARCHMONT GABLES	440	440	BOSTON POST RD.	1	48	70.00	10538
LARCHMONT HILLS	17	17	CHATSWORTH AVE. N.	1	74	71.00	10538
STONECREST	21	21	CHATSWORTH AVE. N.	1	84	71.00	10538
3-7 EAST AVENUE	3	3	EAST AVE	1	84	71.00	10538
	235	235	LARCHMONT AVE.	2	15	71.00	10538
	815	815	PALMER AVE.	1	84	71.00	10538
1825-29-33 PALMER AVENUE	1825	1825	PALMER AVE.	1	65	71.00	10538
BROMPTON APTS	1880	1880	PALMER AVE.	1	80	71.00	10538
KEYSTONE	76	76	WENDT AVE.	1	27	71.00	10538
PARKWAY ARMS	6	6	WEST AVE.	1	46	71.00	10538
<b>COOPERATIVE</b>				<b>11</b>	<b>607</b>		

**RENTAL**

ADDISON APTS.	9	9	ADDISON ST.	1	6	71.00	10538
ADDISON APTS.	17	17	ADDISON ST.	1	12	71.00	10538
ALBEE COURT APTS.	95	95	BOSTON POST RD.	1	27	71.00	10538
PREMIER APTS.	130	130	BOSTON POST RD.	1	15	71.00	10538
STONECREST APTS.	25	25	CHATSWORTH AVE. N.	1	62	71.00	10538
BARBARA APTS.	10	10	CHATSWORTH AVE. S.	1	15	71.00	10538
	132	132	CHATSWORTH AVE. S.	1	12	71.00	10538
	125	125	LARCHMONT AVE.	1	28	71.00	10538
REVONAN COURT	149	149	LARCHMONT AVE.	1	8	71.00	10538
COLONY APTS.	1815	1815	PALMER AVE.	1	84	71.00	10538
PATRICIA GARDEN APTS.	1833	1833	PALMER AVE.	3	45	71.00	10538
	1912	1912	PALMER AVE.	1	12	71.00	10538
	1921	1921	PALMER AVE.	1	7	71.00	10538
VANDERBURG APTS.	30	30	VANDERBURG AVE.	1	22	71.00	10538
<b>RENTAL</b>				<b>16</b>	<b>355</b>		

**Total Multifamily Buildings/Units in LARCHMONT**

**33 1,308**

**LEWISBORO**

**CONDOMINIUM**

MEADOWS AT CROSS RIVE	12	12	LOWELL CT	43	174	125	10518
OAKRIDGE 1-6			SMITH RIDGE RD.	30	334	125.02	10590
<b>CONDOMINIUM</b>				<b>73</b>	<b>508</b>		

**COOPERATIVE**

CEDAR WOODS (PARK ST.)			WILD OAKS RD.	1	48	125.01	10526
<b>COOPERATIVE</b>				<b>1</b>	<b>48</b>		

**GOVERNMENT SUBSIDIZED**

VISTA HOME			SMITHRIDGE ROAD	1	8	125.02	10590
<b>GOVERNMENT SUBSIDIZED</b>				<b>1</b>	<b>8</b>		

**MULTIFAMILY HOMEOWNERS ASSOCIATION**

KATONAH CLOSE H.O.A., INC.	1	1	FAIRMONT ROAD	1	30	125.01	10526
<b>MULTIFAMILY HOMEOWNERS ASSOCIATION</b>				<b>1</b>	<b>30</b>		

**Total Multifamily Buildings/Units in LEWISBORO**

**76 594**

Building Complex Name	Address		Street Name	Number of Buildings	Units	1990 Census Tract	Zip Code
	Lower	Upper					

## MAMARONECK TOWN

### CONDOMINIUM

CHATSWORTH GARDENS CONDOMINIUM	14	14	N. CHATSWORTH AVE	1	73	70.00	10538
--------------------------------	----	----	-------------------	---	----	-------	-------

**CONDOMINIUM 1 73**

### COOPERATIVE

	11	11	ALDEN RD.	1	79	70.00	10538
LARCHMONT GABLES APT. CORP.	1440	1440	BOSTON POST RD.	1	48	70.00	10538
OAK HAVEN	172	172	MYRTLE BLVD.	1	23	70.00	10538

**COOPERATIVE 3 150**

### GOVERNMENT SUBSIDIZED

HOMMOCKS PARK APARTMENTS			BOSTON POST RD.	8	54	74.02	10543
			GREEN HAVEN RD.	1	75	74	10543
129 MADISON AVE	129	129	MADISON AVE	1	4	70.00	10538

**GOVERNMENT SUBSIDIZED 10 133**

### RENTAL

	402	402	5TH AVE.	1	8	70.00	10538
AVONMOSE APTS.			DILLON RD.	1	24	70.00	10538
PALMRICH GARDEN APTS.	100	100	RICHBELL RD.	12	269	69.00	10543
LARCHMONT ACRES	101	101	RICHBELL RD.	8	384	69.00	10538
CARLETON HOUSE			WASHINGTON SQ.	1	54	70.00	10538
LARCHMONT TERRACE	2	2	WASHINGTON SQ.	1	74	70.00	10538
HAMPSHIRE HOUSE	3	3	WASHINGTON SQ.	1	56	70.00	10538

**RENTAL 25 869**

**Total Multifamily Buildings/Units in Mamaroneck Town 39 1,225**

## MAMARONECK VILLAGE

### CONDOMINIUM

BARRYMORE CONDOMINIUM	501	501	BARRY AVE N	1	37	74.01	10543
BEACH AVENUE CONDOMINIUM	123	123	BEACH AVE	1	3	74.01	10543
ORIENTA APTS.	490	490	BLEEKER AVE.	1	77	72.00	10543
CONTINENTAL VIEW	1035	1035	BOSTON POST RD.	1	39	72.00	10543
HARBOR VIEW	680	680	BOSTON POST RD. W.	1	61	72.00	10543
HARBOR HILL CONDOMINIUM	99	99	FENIMORE ROAD	1	8	72.00	10543
MARINA VIEW CONDOMINIUMS	300	300	LIVINGSTON AVE.	1	24	72.00	10543
REGATTA	131	131	MAMORANECK AVE.	1	117	72.00	10543
THE VILLAGE PLAZA CONDOMINIUM	400	400	MT. PLEASANT AVE	1	27	72.00	10543
ABINGTON SQUARE	905	905	PALMER AVE.	2	49	72.00	10543
INDIAN COVE TOWN HOUSE CONDOMINIUMS	1	1	RUSHMORE AVE	1	13	72.00	10543

**CONDOMINIUM 12 455**

### COOPERATIVE

	15	15	BOSTON POST RD. OLD	1	99	72.00	10543
	1015	1015	BOSTON POST RD. OLD	1	53	72.00	10543
ORIENTA APTS.	953	953	BOSTON POST RD. W.	4	99	72.00	10543
VILLAGE GARDENS	304	304	FENIMORE RD.	1	34	72.00	10543
CAROLYN COURT	314	314	LIVINGSTON AVE.	1	32	72.00	10543
875 MAMARONECK AVE	875	875	MAMARONECK AVE.	1	10	73.00	10543
	412	412	MUNRO AVE.	1	37	72.00	10543

Building Complex Name	Address		Street Name	Number of Buildings	Units	1990 Census Tract	Zip Code
	Lower	Upper					
<b>MAMARONECK VILLAGE</b>							
	102	102	PALMER AVE.	1	265	72.00	10543
1299 PALMER AVE	129	129	PALMER AVE.	1	109	72.00	10543
	299	299	PALMER AVE.	1	109	72.00	10543
910 STUART AVENUE	910	910	STUART AVE	1	83	74.02	10543
HAWTHORNE	940	940	STUART AVE.	1	83	74.02	10543
TOMPKINS MANOR	604	604	TOMPKINS AVE	1	70	74.02	10543
TOMPKINS GARDENS	419	419	TOMPKINS AVE.	1	16	74.01	10543
	515	515	WAGNER AVE. N.	1	17	74.01	10543
<b>COOPERATIVE</b>				<b>18</b>	<b>1,116</b>		
<b>GOVERNMENT SUBSIDIZED</b>							
MY SISTERS PLACE			HIDDEN	1	15	73.00	10543
	922	922	HOWARD AVE	1	1	73.00	10543
136 LIBRARY LANE	136	136	LIBRARY LANE	1	7	72.00	10543
PLAZA AVENUE TOWNHOUSES			MADISON AVE.	1	8	73.00	10543
THE REGATTA	131	131	MAMARONECK AVE.	1	74	72.00	10543
WAVERLY PLACE			WAVERLY PL.	1	4	73.00	10543
<b>GOVERNMENT SUBSIDIZED</b>				<b>6</b>	<b>109</b>		
<b>GOVERNMENT SUBSIDIZED ELDERLY</b>							
SEARCH FOR CHANGE	108	108	DELANCY AVENUE	1	6	72.00	10543
SARAH NEWMAN FACILITY	845	845	PALMER AVE.	1	90	72.00	10543
MAMARONECK GARDENS	328	328	RICHBELL RD.	1	75	72.00	10543
<b>GOVERNMENT SUBSIDIZED ELDERLY</b>				<b>3</b>	<b>171</b>		
<b>RENTAL</b>							
	115	115	ANDREW ST.	1	13	73.00	10543
	115	115	BARRY AVE. S.	1	7	74.01	10543
	817	817	BOSTON POST RD.	1	8	70.00	10538
	156	156	BOSTON POST RD. W.	1	6	74.02	10543
POST ARMS	805	805	BOSTON POST RD. W.	1	8	72.00	10543
	915	915	BOSTON POST RD. W.	1	6	72.00	10543
	126	126	BRADFORD AVE.	1	6	73.00	10543
	139	139	DUBOIS AVE.	1	8	74.02	10543
FENIMORE	133	133	FENIMORE RD.	3	49	72.00	10543
	151	151	FENIMORE RD.	1	85	72.00	10543
	425	425	FLORENCE ST.	1	24	74.01	10543
	76	76	GRAND ST.	1	8	73.00	10543
	444	444	HALSTEAD AVE.	1	6	74	10543
	453	453	HALSTEAD AVE.	1	7	74.01	10543
ARTHUR COURT	521	521	HALSTEAD AVE.	1	22	74.01	10543
	626	626	HALSTEAD AVE.	1	6	74.01	10543
HALSTEAD ARMS	829	829	HALSTEAD AVE.	1	21	74.01	10543
	105	105	HILLSIDE AVE.	1	10	73.00	10543
SHORE ACRES	100	100	LAWN TERR.	1	52	74.02	10543
	136	136	LAWNOR TERR.	1	7	72.00	10543
LAWN TERRACE	150	150	LAWNOR TERR.	3	52	74	10543
	225	225	MAMARONECK AVE.	1	18	72.00	10543
	320	320	MAMARONECK AVE.	1	6	72.00	10543
	350	350	MAMARONECK AVE.	1	6	72.00	10543
HILLCREST COURT	1421	1421	MAMARONECK AVE.	1	41	73.00	10543

Building Complex Name	Address		Street Name	Number of Buildings	Units	1990 Census Tract	Zip Code
	Lower	Upper					

**MAMARONECK VILLAGE**

	349	349	MOUNT PLEASANT AVE.	1	8	72.00	10543
	129	129	NEW ST.	1	8	73.00	10543
	729	729	OLD WHITE PLAINS RD.	1	9	73.00	10543
	731	731	OLD WHITE PLAINS RD.	1	11	73.00	10543
	751	751	OLD WHITE PLAINS RD.	1	6	73.00	10543
	793	793	OLD WHITE PLAINS RD.	1	8	73.00	10543
	118	118	PALMER AVE.	1	10	72.00	10543
PALMER TERRACE	309	309	PALMER AVE.	6	92	72.00	10543
	540	540	PALMER AVE.	1	6	72.00	10543
	550	550	PALMER AVE.	1	11	72.00	10543
	553	553	PALMER AVE.	1	8	72.00	10543
	1518	1518	PARK AVE.	1	10	74.01	10543
	121	121	PROSPECT AVE.	1	27	72.00	10543
	143	143	PROSPECT AVE.	1	9	72.00	10543
HARBOR TERRACE	101	101	ROCKLAND AVE.	1	8	72.00	10543
	214	214	ROCKLAND AVE.	1	12	72.00	10543
	139	139	SHELDRAKE PL.	1	6	73.00	10543
	415	415	TOMPKINS AVE.	1	8	74.01	10543

**RENTAL 52 739**

**Total Multifamily Buildings/Units in Mamaroneck Village 91 2,590**

**MOUNT KISCO**

**CONDOMINIUM**

TIMBER RIDGE			ARMONK RD.	8	49	130.00	10549
THE VILLAGE IN MTK	25	25	BARKER ST.	5	72	129.00	10549
FOXWOOD	388	388	BEDFORD RD N.	1	130	130.00	10549
BROOKSIDE VILLAGE COND.			BROOKSIDE VILLAGE	1	116	129.00	10549
RIVERWOOD PHASE I CONDO (FKA FOX HOLLOW)			CROTON AVE	1	32	130.00	10549
RIVERWOODS PHASE FOUR			CROTON AVE.	1	33	130.00	10549
RIVERWOODS PHASE THREE			CROTON AVENUE	1	59	130.00	10549
WEST ROCK GARDENS	255	255	WEST ST.	1	16	130.00	10549
HILLSIDE AT WEST FERRY CONDO.	261	261	WEST ST.	1	12	130.00	10549
WEST GLEN CONDO	290	290	WEST STREET EXTENSTION	1	14	129.00	10549

**CONDOMINIUM 21 533**

**COOPERATIVE**

			BARKER ST.	1	92	129.00	10549
28 BARKER OWNERS CORP	28	28	BARKER ST.	1	24	129.00	10549
BEDFORD PLAZA	50	50	BARKER ST.	1	232	129.00	10549
101 CARPENTER AVENUE	101	101	CARPENTER AVE	1	54	129.00	10549
RIDGECREST APTS.	63	63	CARPENTER AVE.	9	80	129.00	10549
TARA CLOSE	77	77	CARPENTER AVE.	1	99	129.00	10549
DIPLOMAT TOWERS	100	100	DIPLOMAT AVE.	2	226	129.00	10549
STEWART HEIGHTS	25	25	STEWART PL.	2	102	129.00	10549
THE GARDENS AT MT. KISCO	260	260	WEST ST.	2	24	130.00	10549

**COOPERATIVE 20 933**

**GOVERNMENT SUBSIDIZED**

BARKER TERRACE APARTMENTS			BARKER ST.	1	92	129.00	10549
---------------------------	--	--	------------	---	----	--------	-------

Building Complex Name	Address		Street Name	Number of Buildings	Units	1990 Census Tract	Zip Code
	Lower	Upper					

## MOUNT KISCO

<i>GOVERNMENT SUBSIDIZED</i>				<i>1</i>	<i>92</i>		
<b>GOVERNMENT SUBSIDIZED ELDERLY</b>							
PINECREST MANOR	1	1	AMUSO DRIVE	1	60	129.00	10549
CARPENTER AVE APTS.	200	200	CARPENTER AVE.	30	76	129.00	10549
RANDOM APTS.	96	96	MOORE AVE.	1	96	130.00	10549
<b>GOVERNMENT SUBSIDIZED ELDERLY</b>				<b>32</b>	<b>232</b>		
<b>RENTAL</b>							
KISCO GARDEN APTS.	119	119	CARPENTER AVE.	1	32	129.00	10549
WEST REALTY	25	25	HORSE CHESTNUT	1	35	130.00	10549
	60	60	MAPLE AVE.	1	19	129.00	10549
WEST ST. APTS.	244	244	WEST ST.	1	24	130.00	10549
COLONIAL ARMS	250	250	WEST ST.	1	24	130.00	10549
				<b>RENTAL</b>	<b>5</b>	<b>134</b>	
<b>Total Multifamily Buildings/Units in MOUNT KISCO</b>				<b>79</b>	<b>1,924</b>		

## MOUNT PLEASANT

<b>CONDOMINIUM</b>							
PLEASANTVILLE HILLS	580	580	BEDFORD RD.	3	67	122.00	10570
CHATEAU ON THE HILL			BRADHURST AVE	1	36	119.01	10595
KENSICO ARMS	60	60	KENSICO RD	1	27	121.02	10594
MARBLE HEIGHTS OF WESTCHESTER			ROUTE 141	1	24	119.02	10594
				<b>CONDOMINIUM</b>	<b>6</b>	<b>154</b>	
<b>Total Multifamily Buildings/Units in Mount Pleasant</b>				<b>6</b>	<b>154</b>		

## MOUNT VERNON

<b>CONDOMINIUM</b>							
PASADENA GREEN CONDOMINIUM			CALIFORNIA RD.	1	28	51	10708
BOULEVARD CONDOMINIUM			EAST SANFORD BLVD	1	13	26.00	10550
FLEETWOOD GLEN CONDOMINIUM	1	1	FLEETWOOD AVE	1	63	39.00	10552
FRANKLIN CREST CONDO	1	1	FRANKLIN AVE.	1	5	32.00	10550
FULTON TERRACE CONDOMINIUMS	98	98	FULTON AVENUE S.	1	16	40.00	10550
LORRAINE TERRACE	11	11	LORRAINE AVE.	3	78	43.00	10552
FLEETWOOD TOWER			MACQUESTEN PKWY.	1	63	45	10552
				<b>CONDOMINIUM</b>	<b>9</b>	<b>266</b>	
<b>COOPERATIVE</b>							
ALDEN PL./BRADFORD HA	5	5	ALDEN PL.	1	17	46.00	10708
BIRCHVIEW	36	36	BIRCH	1	25	44.00	10552
GRAMATAN GARDENS (33 GRAND ST. E.)	32	32	BROAD ST. E.	2	52	39.00	10552
FLEETWOOD VIEW	54	54	BROAD ST. W.	1	81	38.00	10552
MAYFLOWER	280	280	COLLINS AVE.	2	149	45	10552
PARK LANE (1 PARK LA.)	210	210	COLUMBUS AVE. N.	4	164	42.00	10552
LINCOLN ARMS	175	175	CRARY AVE.	1	48	40.00	10550
151 EAST PROSPECT AVE/RENAISSANCE ARMS	151	151	EAST PROSPECT AVE	1	41	40.00	10550
590 EAST THIRD STREET	590	590	EAST THIRD STREET	1	81	34.00	10553
PENNRIDGE	1	1	EHRBAR AVE.	1	57	42.00	10552

Building Complex Name	Address		Street Name	Number of Buildings	Units	1990 Census Tract	Zip Code
	Lower	Upper					

## MOUNT VERNON

PENNWOOD	101	101	ELLWOOD AVE.	1	74	42.00	10552
CADILLAC APTS. (621 TERRACE N.)	30	30	FLEETWOOD AVE.	5	331	38.00	10552
625 GRAMATAN AVENUE	625	625	GRAMATAN AVE	1	96	44.00	10551
BIRCHBROOK/VERNFIELD	415	415	GRAMATAN AVE.	1	52	38.00	10552
WESTCHESTER GARDENS	445	445	GRAMATAN AVE.	1	90	39.00	10552
CEDARCREST	472	472	GRAMATAN AVE.	1	165	38.00	10552
PLYMOUTH HOUSE	627	627	GRAMATAN AVE.	1	96	44.00	10552
FLEETWOOD COMMONS	18	18	GRAND ST. E.	1	15	38.00	10552
GRAMATAN GARDENS (32 BROAD ST. E.)	33	33	GRAND ST. E.	1	0	38.00	10552
VERNON MANOR	465	465	LINCOLN AVE. E.	6	726	42.00	10552
ESPLANADE GARDENS	531	531	LINCOLN AVE. E.	1	140	42.00	10552
FLEETRIDGE SOUTH.	600	600	LOCUST ST.	1	138	38.00	10552
TIFFANY PARK	663	663	LOCUST ST.	1	84	38.00	10552
THE QUINCY	11	11	PARK AVE.	1	136	40.00	10550
PARK LANE (210 COLUMBUS)	1	1	PARK LANE	1	0	42.00	10552
VERNON WOODS	96	96	PEARSALL DR.	9	353	41.00	10552
FLEETWOOD MANOR	445	445	TERRACE AVE N.	1	5	37.00	10550
CADILLAC APTS. (30 FLEETWOOD)	621	621	TERRACE AVE N.	1	0	38.00	10552
FLEETRIDGE EAST	636	636	TERRACE AVE N.	1	62	38.00	10552
666 - 670 N TERRACE AVE	666	666	TERRACE AVE N.	1	33	38.00	10552
ROGER WILLIAMS	19	19	WILLIAM ST.	1	50	38.00	10552
80 WILLIAM STREET	80	80	WILLIAM ST.	1	40	38.00	10509

**COOPERATIVE                    54           3,401**

## GOVERNMENT SUBSIDIZED

THE WILLIAMSBURGH	33	33	3RD AVE N	1	138	40.00	10550
THE LENOX	121	121	3RD AVE. N.	1	138	40.00	10550
LEVISTER TOWERS (215 9TH AVE. S.)	70	70	3RD ST. W.	1	0	32.00	10550
INTOWN TOWERS (SC)	33	33	5TH AVE. N.	1	136	36.00	10550
MACEDONIA SENIORS	150	150	5TH AVE. S.	1	96	36.00	10550
GREATER CENTENNIAL	103	103	5TH ST. W.	16	157	28.00	10550
LEVISTER TOWERS (215 9TH AVE. S.)	230	230	7TH AVE. S.	1	0	36.00	10550
LEVISTER TOWERS (#S ON 3 ROADS)	215	215	9TH AVE. S.	4	498	36.00	10550
SOUTH COLUMBUS AVENUE TOWNHOUSES	284	284	COLUMBUS AVE S.	1	76	34.00	10553
DELL AVENUE TOWNHOUSES	1	1	DELL AVENUE	1	18	41.00	10550
LEVISTER TOWERS (215 9TH AVE. S.)			EASTCHESTER LA.	1	0	29.00	10550
WESTHELP MOUNT VERNON	240	240	FRANKLIN AVE	1	46	32.00	10553
FULTON TERRACE CONDOMINIUMS	1	1	FULTON AVE S.	1	16	16.00	10553
ELTON APTS.	231	231	FULTON AVE. S.	1	69	33.00	10550
FULTON VIEW GARDENS	266	266	FULTON AVE. S.	1	107	26.00	10550
OAKWOOD GARDENS	630	630	LINCOLN AVE. E.	1	100	43.00	10552
MONTICELLO APTS.	30	30	PARK AVE.	1	138	40.00	10550
SARATOGA APTS.	40	40	SIDNEY AVE. E.	1	288	36.00	10550
GRACE HOUSE			SOUTH 6TH AVE	1	98	30.00	10550
HILLSIDE COMMONS			SOUTH 6TH AVE	1	12	30.00	10550
ARGYLE APTS.	215	215	UNION AVE.	1	11	32.00	10550
VERNON APTS.	219	219	UNION AVE.	1	13	32.00	10550

**GOVERNMENT SUBSIDIZED                    40           2,155**

## GOVERNMENT SUBSIDIZED ELDERLY

PETRILLO/HARTLEY APTS	110	110	3RD AVE. N.	1	130	40.00	10550
-----------------------	-----	-----	-------------	---	-----	-------	-------



Building Complex Name	Address		Street Name	Number of Buildings	Units	1990 Census Tract	Zip Code
	Lower	Upper					

**MOUNT VERNON**

VERNON TERRACE	17	17	SIDNEY AVE. W.	1	100	40.00	10550
EBONY GARDENS	151	151	SOUTH 7TH	1	144	29.00	10550
<b>GOVERNMENT SUBSIDIZED ELDERLY</b>				<b>3</b>	<b>374</b>		

**RENTAL**

STEVENS ARMS	2	2	10TH AVE. N.	1	25	36.00	10550
	4	4	10TH AVE. N.	1	7	36.00	10550
	6	6	10TH AVE. N.	1	7	36.00	10550
	8	8	10TH AVE. N.	1	7	36.00	10550
	10	10	10TH AVE. N.	1	6	36.00	10550
GARFIELD COURT	15	15	10TH AVE. N.	1	35	36.00	10550
DOROTHY APTS.	14	14	10TH AVE. S.	1	21	36.00	10550
	410	410	10TH AVE. S.	1	5	28.00	10550
	524	524	10TH AVE. S.	1	9	26.00	10550
	12	12	12TH AVE. S.	1	10	30.00	10550
	118	118	12TH AVE. S.	1	9	29.00	10550
	119	119	12TH AVE. S.	1	6	29.00	10550
	120	120	12TH AVE. S.	1	9	29.00	10550
	17	17	13TH AVE. S.	1	8	30.00	10550
	19	19	13TH AVE. S.	1	6	30.00	10550
	125	125	13TH AVE. S.	1	8	29.00	10550
CHESTERFIELD APTS.	8	8	15TH AVE. S.	1	63	36.00	10550
	253	253	15TH AVE. S.	1	9	36.00	10550
CALEDONIA COURT	5	5	16TH AVE. S.	1	42	30.00	10550
	141	141	1ST AVE. S.	1	5	32.00	10550
	145	145	1ST AVE. S.	1	40	32.00	10550
HARDING COURT	156	156	1ST AVE. S.	1	6	32.00	10550
	48	48	1ST ST. W.	1	12	31.00	10550
	122	122	1ST ST. W.	1	5	32.00	10550
CHESTERFIELD APTS	242	242	1ST ST. W.	1	63	30.00	10550
	243	243	1ST ST. W.	1	20	30.00	10550
	29	29	2ND AVE. S.	1	35	31.00	10550
MONTICELLO APTS.	29	29	2ND AVE. S.	1	35	31.00	10550
BELVEDERE APTS.	48	48	2ND AVE. S.	1	39	31.00	10550
BELLCLAIRE APTS.	54	54	2ND AVE. S.	1	39	31.00	10550
KINGS COURT	117	117	2ND AVE. S.	1	20	31.00	10550
MAGNOLIA APTS.	144	144	2ND AVE. S.	1	36	31.00	10550
SHIRLEY COURT	158	158	2ND AVE. S.	1	33	31.00	10550
	161	161	2ND AVE. S.	1	18	31.00	10550
	260	260	2ND AVE. S.	1	36	31.00	10550
	335	335	2ND AVE. S.	1	10	27.00	10550
	355	355	2ND AVE. S.	1	6	27.00	10550
	548	548	2ND AVE. S.	1	45	26.00	10550
PEL-HUTCHINSON APTS.	590	590	3RD AVE. E.	1	100	26.00	10550
	39	39	3RD AVE. S.	1	11	40.00	10550
HELEN COURT	104	104	3RD AVE. S.	1	18	40.00	10550
MT VERNON APTS.	212	212	3RD AVE. S.	1	17	31.00	10550
WESTCHESTER AVE.	214	214	3RD AVE. S.	1	17	31.00	10550
SUNSHINE COURT	217	217	3RD AVE. S.	1	18	31.00	10550
ALVERN APTS.	218	218	3RD AVE. S.	1	35	31.00	10550
	242	242	3RD AVE. S.	1	36	31.00	10550

Building Complex Name	Address		Street Name	Number of Buildings	Units	1990 Census Tract	Zip Code
	Lower	Upper					

**MOUNT VERNON**

VERNON COURT	257	257	3RD AVE. S.	1	50	31.00	10550
	418	418	3RD AVE. S.	1	5	27.00	10550
	461	461	3RD AVE. S.	1	8	27.00	10550
	505	505	3RD AVE. S.	1	30	26.00	10550
	707	707	3RD AVE. S.	1	6	26.00	10550
	240	240	3RD ST. E.	1	10	33.00	10550
	212	212	3RD ST. W.	1	12	33.00	10550
	123	123	4TH AVE. S.	1	5	31.00	10550
	145	145	4TH AVE. S.	1	5	31.00	10550
	312	312	4TH AVE. S.	1	6	27.00	10550
SANFORD COURT	445	445	4TH AVE. S.	1	37	27.00	10550
WILSON COURT	8	8	4TH ST. E.	2	70	31.00	10550
CHATSWORTH APTS.	20	20	4TH ST. E.	1	17	31.00	10550
HANCOCK APTS.	29	29	4TH ST. E.	1	17	31.00	10550
EDNA APTS.	30	30	4TH ST. E.	1	18	31.00	10550
OAKWOOD ARMS	36	36	4TH ST. E.	1	22	31.00	10550
MAPLE ARMS	40	40	4TH ST. E.	1	22	31.00	10550
PARAMOUNT ARMS	60	60	4TH ST. E.	1	44	32.00	10550
SENECA ARMS	70	70	4TH ST. E.	1	44	27.00	10550
	109	109	4TH ST. E.	1	17	32.00	10550
	115	115	4TH ST. E.	1	17	32.00	10550
	117	117	4TH ST. E.	1	41	32.00	10550
	118	118	4TH ST. E.	1	17	32.00	10550
LANGDON TERRACE COURT	160	160	4TH ST. E.	1	16	32.00	10550
LANGDON HALL	203	203	4TH ST. E.	1	16	33.00	10550
MILLINGTON APTS.	324	324	4TH ST. E.	1	100	27.00	10550
LINDLEY APTS.	4	4	4TH ST. W.	1	18	31.00	10550
	5	5	4TH ST. W.	1	35	31.00	10550
	14	14	4TH ST. W.	1	10	31.00	10550
	130	130	4TH ST. W.	1	11	32.00	10550
	137	137	5TH AVE. N.	1	24	36.00	10550
	251	251	5TH AVE. S.	1	6	36.00	10550
	467	467	5TH AVE. S.	1	12	27.00	10550
	133	133	5TH ST. W.	1	9	28.00	10550
	30	30	7TH AVE. S.	1	6	30.00	10550
FLORENCE	144	144	8TH AVE. N.	1	12	36.00	10550
LIDO	5	5	9TH AVE. N.	1	40	36.00	10550
FRANCES ARMS	8	8	9TH AVE. N.	1	28	36.00	10550
LINDY ARMS	58	58	9TH AVE. N.	1	18	36.00	10550
	109	109	9TH AVE. N.	1	6	36.00	10550
WALDINE APTS.	203	203	9TH AVE. N.	1	36	36.00	10550
WINTHROP HALL	9	9	ALDEN PL.	1	18	45	10552
ALDEN PLACE	11	11	ALDEN PL.	2	30	45	10552
	2	2	AMSTERDAM PL.	2	30	45	10552
	14	14	AMSTERDAM PL.	1	24	45	10552
	30	30	ARCHER AVE.	1	12	40.00	10550
ARCHER MANOR	120	120	ARCHER AVE.	1	17	40.00	10550
	184	184	ARCHER AVE.	1	6	40.00	10550
CHAMBERLAIN APTS	200	200	BEDFORD AVE	1	24	34.00	10553

Building Complex Name	Address		Street Name	Number of Buildings	Units	1990 Census Tract	Zip Code
	Lower	Upper					

**MOUNT VERNON**

HARTRIDGE COURT APTS	203	203	BEDFORD AVE	1	12	34.00	10553
	423	423	BEDFORD AVE	1	22	34.00	10553
	9	9	BLEEKER ST. N.	1	17	35.00	10550
	13	13	BLEEKER ST. N.	1	16	35.00	10550
	43	43	BLEEKER ST. N.	1	112	35.00	10550
	45	45	BLEEKER ST. N.	1	6	35.00	10550
	47	47	BLEEKER ST. N.	1	7	35.00	10550
	15	15	BLEEKER ST. S.	1	6	35.00	10550
	16	16	BLEEKER ST. S.	1	6	35.00	10550
	18	18	BLEEKER ST. S.	1	6	35.00	10550
	42	42	BLEEKER ST. S.	1	6	35.00	10550
	44	44	BLEEKER ST. S.	1	6	35.00	10550
	46	46	BLEEKER ST. S.	1	6	35.00	10550
	50	50	BLEEKER ST. S.	1	6	35.00	10550
	52	52	BLEEKER ST. S.	1	6	35.00	10550
	13	13	BOND ST. N.	1	12	35.00	10550
	15	15	BOND ST. N.	1	16	35.00	10550
	21	21	BOND ST. N.	1	16	35.00	10550
	94	94	BROOKSIDE AVE.	1	24	34.00	10553
HUTCHINSON GARENS	224	224	BROOKSIDE AVE.	1	50	34.00	10553
	17	17	CENTER ST.	1	24	44.00	10552
CLAREMONT GARDEN APTS	27	27	CLAREMONT AVE.	1	109	41.00	10550
	72	72	CLAREMONT AVE.	1	6	40.00	10552
	184	184	CLAREMONT AVE.	1	12	41.00	10550
	46	46	CLINTON PL.	1	6	40.00	10550
	2	2	COLUMBUS AVE. N.	1	37	33.00	10553
LORRAINE ARMS	23	23	COLUMBUS AVE. N.	1	50	41.00	10553
	100	100	COLUMBUS AVE. N.	1	12	41.00	10553
	23	23	CORTLAND ST.	1	16	30.00	10550
	25	25	CORTLAND ST.	1	16	30.00	10550
PARK PLAZA	30	30	COTTAGE AVE.	1	88	40.00	10550
CRARY HOUSE	155	155	CRARY AVE.	1	54	40.00	10550
	39	39	ELLIOT ST.	1	5	33.00	10553
ELM COURT	49	49	ELM AVE.	1	41	40.00	10550
GLEN COURT	100	100	ELM AVE.	1	126	40.00	10550
	2	2	ELM ST.	1	22	37.00	10550
CHESTER COURT	101	101	ELMER AVE.	1	32	40.00	10550
CALEDONIA COURT			FIRST W.	1	42	30.00	10550
	209	209	FRANKLIN AVE.	1	8	32.00	10550
	211	211	FRANKLIN AVE.	1	36	32.00	10550
FRANKLIN ARMS	237	237	FRANKLIN AVE.	1	20	32.00	10550
FRANKLIN COURT	350	350	FRANKLIN AVE.	1	16	27.00	10553
	472	472	FRANKLIN AVE.	1	14	27.00	10553
GLEN FULTON APTS.	10	10	FULTON AVE. N.	1	35	41.00	10550
FULTON COURT APTS	105	105	FULTON AVE. S.	1	40	40.00	10550
	188	188	GRAMATAN AVE.	1	5	40.00	10550
GRAMATAN COURT	300	300	GRAMATAN AVE.	1	98	37.00	10552
FLEETWOOD TERRACE	485	485	GRAMATAN AVE.	1	84	38.00	10552
VERNFIELD COURT	514	514	GRAMATAN AVE.	1	36	39.00	10552

Building Complex Name	Address		Street Name	Number of Buildings	Units	1990 Census Tract	Zip Code
	Lower	Upper					

**MOUNT VERNON**

COLONIAL VILLAGE	630	630	GRAMATAN AVE.	1	70	44.00	10552
	30	30	GRAND ST. W.	1	37	38.00	10552
GRAND GARDENS	61	61	GRAND ST. W.	1	64	39.00	10552
PARKVIEW COURT	80	80	GRAND ST. W.	1	41	39.00	10552
COLONIAL VILLAGE	300	300	HAYWARD AVE.	1	70	45	10552
	5	5	HIGH ST. N.	1	9	35.00	10550
	8	8	HIGH ST. N.	1	6	35.00	10550
	12	12	HIGH ST. N.	1	6	35.00	10550
	14	14	HIGH ST. N.	1	6	35.00	10550
	321	321	HIGH ST. N.	1	7	37.00	10550
	346	346	HIGH ST. N.	1	22	37.00	10550
	402	402	HIGH ST. N.	1	28	37.00	10552
	512	512	HIGH ST. N.	1	16	37.00	10552
	534	534	HIGH ST. N.	1	5	38.00	10552
	546	546	HIGH ST. N.	1	7	38.00	10552
	29	29	HIGH ST. S.	1	6	35.00	10550
	7	7	JEFFERSON PL.	1	17	36.00	10550
JEFFERSON ARMS	10	10	JEFFERSON PL.	1	21	36.00	10550
LINCOLN COURT	616	616	LINCOLN AVE. E.	1	62	43.00	10552
	74	74	LINCOLN AVE. W.	1	6	37.00	10550
	106	106	LINCOLN AVE. W.	1	10	37.00	10550
	148	148	LINCOLN AVE. W.	1	6	36.00	10550
	152	152	LINCOLN AVE. W.	1	6	37.00	10550
	273	273	LINCOLN AVE. W.	1	7	36.00	10550
	410	410	LOCUST ST.	1	6	37.00	10552
	510	510	LOCUST ST.	1	15	38.00	10552
FLEETRIDGE APTS.	642	642	LOCUST ST.	1	72	38.00	10552
RIVERVIEW APTS.	660	660	LOCUST ST.	1	40	38.00	10552
	2	2	LORRAINE AVE.	1	9	41.00	10553
	20	20	LORRAINE AVE.	1	9	41.00	10553
	40	40	LORRAINE AVE.	1	6	41.00	10553
	8	8	MACQUESTEN PKWY.	1	8	35.00	10550
MADISON ARMS	6	6	MADISON ST.	1	20	32.00	10550
MARTENS TERRACE	14	14	MARTENS PL.	1	22	33.00	10553
MONROE ARMS	5	5	MONROE ST.	1	20	32.00	10550
	14	14	MOUNT VERNON AVE.	1	15	35.00	10550
	515	515	MUNDY LA.	1	5	28.00	10550
	47	47	OAK ST.	1	11	37.00	10550
	1	1	OAKLEY PL.	1	8	37.00	10550
PARK PLAZA	45	45	PARK AVE.	1	60	40.00	10550
	37	37	PEARL ST.	1	16	30.00	10550
FRANKLIN TOWERS	55	55	PENNSYLVANIA AVE.	1	49	42.00	10552
CARRIAGE HOUSE	131	131	PROSPECT AVE. E.	1	55	40.00	10550
RENAISSANCE ARMS	149	149	PROSPECT AVE. E.	1	82	40.00	10550
PROSPECT GARDENS	227	227	PROSPECT AVE. E.	1	30	40.00	10550
	231	231	PROSPECT AVE. E.	1	41	40.00	10550
	240	240	PROSPECT AVE. E.	1	25	40.00	10550
SUMMIT HOUSE	255	255	PROSPECT AVE. E.	1	24	40.00	10550
	300	300	PROSPECT AVE. E.	1	43	40.00	10550

Building Complex Name	Address		Street Name	Number of Buildings	Units	1990 Census Tract	Zip Code
	Lower	Upper					

**MOUNT VERNON**

BELLEFONTAINE APTS.	10	10	RICH AVE.	1	55	40.00	10550
	17	17	RICH AVE.	1	32	40.00	10552
ST. GREGORY APTS.	9	9	ROCHELLE TERR.	1	24	37.00	10550
ROCHELLE TERRACE	16	16	ROCHELLE TERR.	1	60	37.00	10550
ROCHELLE HEIGHTS	35	35	ROCHELLE TERR.	1	36	37.00	10550
	14	14	ROOSEVELT SQ. W.	1	8	36.00	10550
	20	20	ROOSEVELT SQ. W.	1	8	36.00	10550
	16	16	SANDFORD BLVD. E.	1	8	27.00	10550
BAILEY GARDENS (25 EHRBAR AVE.)	22	22	SHERIDAN AVE.	4	203	43.00	10552
SHERIDAN GARDENS	55	55	SHERIDAN AVE.	2	66	43.00	10552
BAILEY PARK APTS.	56	56	SHERIDAN AVE.	1	44	43.00	10552
MAYFIELD COURT	3	3	SHERMAN AVE.	1	6	44.00	10552
	6	6	SIDNEY AVE. E.	1	24	40.00	10550
ARCHER MANOR	141	141	SIDNEY AVE. E.	1	26	40.00	10550
	114	114	SIDNEY AVE. W.	1	7	40.00	10550
	142	142	SIDNEY AVE. W.	1	12	40.00	10550
SIDNEY ARMS	143	143	SIDNEY AVE. W.	1	10	40.00	10550
VERONIQUE APTS.	189	189	STEVENS AVE.	1	12	36.00	10550
	193	193	STEVENS AVE.	1	6	36.00	10550
CHESTER TERRACE	7	7	TEMPLE PL.	1	25	40.00	10550
TERRACE GARDEN	117	117	TERRACE AVE. N.	1	18	37.00	10550
MARIETTA APTS.	120	120	TERRACE AVE. N.	1	10	37.00	10550
	304	304	TERRACE AVE. N.	1	10	37.00	10550
	330	330	TERRACE AVE. N.	1	6	37.00	10550
	418	418	TERRACE AVE. N.	1	10	37.00	10552
	539	539	TERRACE AVE. N.	1	10	37.00	10550
	651	651	TERRACE AVE. N.	1	71	38.00	10552
TERRACE ARMS	651	651	TERRACE AVE. N.	1	71	38.00	10552
TERRACE GRAND APTS.	665	665	TERRACE AVE. N.	1	41	38.00	10552
FLEETWOOD GARDENS	666	666	TERRACE AVE. N.	2	65	38.00	10552
	675	675	TERRACE AVE. N.	1	59	38.00	10552
	680	680	TERRACE AVE. N.	1	39	38.00	10552
	681	681	TERRACE AVE. N.	1	48	38.00	10552
	54	54	TERRACE AVE. S.	1	8	35.00	10552
PRINCETON APTS.	681	681	TERRACE AVE. N.	1	48	38.00	10552
FRANCIS APTS.	15	15	UNION AVE.	1	11	32.00	10550
UNION COURT	204	204	UNION AVE.	1	8	32.00	10550
	310	310	UNION AVE.	1	6	27.00	10553
	326	326	UNION AVE.	1	6	27.00	10553
VALENTINE ARMS	114	114	VALENTINE ST.	1	20	36.00	10550
HILLTOP APTS.	122	122	VALENTINE ST.	1	17	36.00	10550
	144	144	VISTA PL.	1	10	30.00	10550
	15	15	WASHINGTON PL.	1	9	33.00	10553
	210	210	WASHINGTON ST.	1	8	33.00	10553
LINDEN TERRACE	20	20	WILLIAM ST.	1	48	38.00	10552
WILLIAMS MANOR	33	33	WILLIAM ST.	1	100	38.00	10552
	72	72	WILLIAM ST.	1	6	38.00	10552
	85	85	WILLIAM ST.	1	11	38.00	10552

**RENTAL 246 6,097**

**Total Multifamily Buildings/Units in MOUNT VERNON 352 12,293**

Building Complex Name	Address		Street Name	Number of Buildings	Units	1990 Census Tract	Zip Code
	Lower	Upper					

## NEW CASTLE

### CONDOMINIUM

CHAPPAQUA COMMONS			BEDFORD RD. N.	1	54	131.02	10514
RIVERWOODS PHASE TWO CONDOMINIUM			CROTON AVE	1	58	131.04	10514
CHAPPAQUA MEWS			GREELEY AVE. N.	1	88	131.02	10514
KING STREET CONDOMINIUM	244	244	KING ST.	1	11	131.02	10514
OLD FARM LAKE			RAMBLING BROOK RD.	1	177	131.02	10514
PHEASANT RUN CONDOMINIUM SECTION II			SAW MILL RIVER RD.	1	24	131.03	10546
PHEASANT RUN CONDOMINIUM SECTION I			SAW MILL RIVER RD.	1	20	131.03	10546
PHEASANT RUN CONDOMINIUM SECTION III			SAW MILL RIVER RD.	1	21	131.03	10546
LEDGEWOOD COMMONS			SAW MILL RIVER RD.	1	40	131.04	10514
PHEASANT RUN CONDOMINIUM SECT IV			SAW MILL RIVER RD.	1	19	131.03	10546

**CONDOMINIUM 10 512**

### GOVERNMENT SUBSIDIZED

STONE CREEK			NORTH STATE RD	1	52	132.01	10510
-------------	--	--	----------------	---	----	--------	-------

**GOVERNMENT SUBSIDIZED 1 52**

### GOVERNMENT SUBSIDIZED ELDERLY

ARNONLD HOUSE	4	4	ST. JOHNS PLACE	1	13	131.02	10514
---------------	---	---	-----------------	---	----	--------	-------

**GOVERNMENT SUBSIDIZED ELDERLY 1 13**

### MULTIFAMILY HOMEOWNERS ASSOCIATION

149 KING STREET	149	149	KING ST.	1	19	131.02	10514
-----------------	-----	-----	----------	---	----	--------	-------

**MULTIFAMILY HOMEOWNERS ASSOCIATION 1 19**

### RENTAL

	61	61	GREELEY AVE. N.	1	7	131.02	10514
--	----	----	-----------------	---	---	--------	-------

			KING ST.	1	8	131.02	10514
--	--	--	----------	---	---	--------	-------

**RENTAL 2 15**

**Total Multifamily Buildings/Units in NEW CASTLE 15 611**

## NEW ROCHELLE

### CONDOMINIUM

159 CENTRE AVE CONDOMINIUMS	159	159	CENTER AVE	1	0	58	10804
LANE CREST CONDO	9	9	LANE CREST AVENUE	1	4	57.01	10805
LOCUST AVE CONDO	27	27	LOCUST AVE.	1	8	59	10805
ROOSEVELT TERRACE	1250	1250	NORTH AVE.	1	58	68.02	10804
LAUREL TERRACE	1270	1270	NORTH AVE.	1	86	68.02	10804
GREENCROFT	701	701	PELHAM RD.	3	73	57.01	10805
GREENCROFT CONDO II	703	703	PELHAM RD.	1	93	57.01	10805
INDIAN HILL TOWN HOMES			PINEBROOK BOULEVARD	1	30	66.00	10804
DAVENPORT SLIP CONDO	18	18	SHADY GLEN COURT	1	16	57.01	10805
SOUNDVIEW TERRACE CONDOMINIUM	46	46	UNION STREET	1	26	63.00	10801

**CONDOMINIUM 12 394**

### COOPERATIVE

CALTON COURT	43	43	CALTON RD.	1	71	66	10806
208 CENTRE AVENUE	208	208	CENTRE AVE	1	50	57.02	10805
CHAPMAN APTS.	130	130	CENTRE AVE.	1	30	58	10801
BEAUCHAMP GARDEN	151	151	CENTRE AVE.	1	76	58	10801
CITY CENTER	156	156	CENTRE AVE.	4	65	58	10801

Building Complex Name	Address		Street Name	Number of Buildings	Units	1990 Census Tract	Zip Code
	Lower	Upper					

## NEW ROCHELLE

COLONIAL HOUSE	167	167	CENTRE AVE.	1	60	58	10805
	200	200	CENTRE AVE.	1	37	57.02	10805
HUDSON PARK COOP	164	164	CHURCH ST.	1	48	59.01	10805
SHORE DRIVE PLAZA	5	5	CIRCUIT RD.	1	59	57.01	10805
NORTH CLINTON TERRACE	30	30	CLINTON PL.	1	52	59.01	10801
DAVENPORT-WATERSIDE	10	10	DAVENPORT AVE.	5	209	59.02	10805
DRAKE LANE APTS.	179	179	DRAKE AVE.	3	74	57.01	10805
BEACON HALL	36	36	ECHO AVE.	1	20	59.02	10801
ELDORADO ARMS	10	10	HEMINGWAY AVE.	1	66	64.00	10801
LA ROCHELLE GARDENS	1	1	JOHN ST.	1	42	58	10805
	16	16	KEOGH LA.	1	21	57.01	10805
ROCHELLE GARDENS	60	60	LOCUST AVE.	2	169	59	10805
COUNTRY CLUB	1255	1255	NORTH AVE.	1	158	68.02	10804
WYKAGYL GARDENS	1273	1273	NORTH AVE.	5	217	68.02	10804
PALMER TERRACE	2192	2192	PALMER AVE.	5	87	59.02	10801
DORCHESTER GARDENS 1	2201	2201	PALMER AVE.	2	126	59.02	10801
DORCHESTER GARDENS 2	2241	2241	PALMER AVE.	2	119	59.02	10801
MORIETTA GARDEN APTS.	2291	2291	PALMER AVE.	1	40	59.02	10801
PALMER HOUSE	2333	2333	PALMER AVE.	1	71	59.02	10801
OAKHURST GARDENS	100	100	PELHAM RD.	1	60	59.02	10805
ROCHELLE ARMS	210	210	PELHAM RD.	1	287	57.02	10805
KENMORE APTS.	266	266	PELHAM RD.	1	57	57.02	10805
HUGUENOT ARMS	450	450	PELHAM RD.	1	24	57.01	10805
COLONIAL MANOR	470	470	PELHAM RD.	1	34	57.01	10805
	504	504	PELHAM RD.	1	20	57.01	10805
GLEN MANOR	600	600	PELHAM RD.	2	68	57.01	10805
NEPTUNE APTS.	620	620	PELHAM RD.	2	128	57.01	10805
WHITEWOOD GARDEN	643	643	PELHAM RD.	2	36	57.01	10805
PELMAR	666	666	PELHAM RD.	1	100	57.01	10805
PELHAMDALE CLUB APTS.	828	828	PELHAMDALE AVE.	2	158	66.00	10801
PELHAMDALE MANOR (1 ROBINS RD.)	1	1	ROBINS CRESCENT	8	87	66.00	10801
SHADY GLEN COURT	20	20	SHADY GLEN COURT	3	85	57	10801
PINE BROOK LODGE	110	110	STONELEA PL.	1	48	60.00	10801
TRINITY ARMS	21	21	TRINITY PL.	1	35	57.02	10805
25 TRINITY PLACE	25	25	TRINITY PLACE	1	35	57.02	10801
WEBSTER GARDEN APTS.	435	435	WEBSTER AVE.	1	38	64.00	10801
ALPHA GARDEN APTS.	485	485	WEBSTER AVE.	1	20	64.00	10801
79-103 WILTSHIRE ROAD	79	79	WILTSHIRE ROAD	1	57	68.01	10583
<b>COOPERATIVE</b>				<b>76</b>	<b>3,344</b>		

## GOVERNMENT SUBSIDIZED

				1	0	62.00	10801
LAWN AVE	20	20		1	20	62.00	10801
MACLEAY APTS.	550	550	5TH AVE.	3	180	65.00	10801
11 BURLING PLACE	11	11	BURLING PLACE	1	13	63.00	10801
TRINITY CO-OP APARTMENTS	126	126	CHURCH ST.	1	131	58	10801
HUDSON PARK CO-OP	164	164	CHURCH ST.	1	59	58	10801
HUGUENOT TOWERS I	50	50	GUION PL.	1	146	63.00	10801
HUGUENOT TOWERS II	80	80	GUION PL.	1	110	63.00	10801
NEW ROCHELLE HOSPITAL MEDICAL CENTER	16	16	GUION PLACE	1	319	63.00	10801

Building Complex Name	Address		Street Name	Number of Buildings	Units	1990 Census Tract	Zip Code
	Lower	Upper					

**NEW ROCHELLE**

HUGUENOT TOWERS	50	50	GUION PLACE	1	146	63.00	10801
HARTLEY HOUSE 4	60	60	HORTON AVE.	1	48	64.00	10801
HARTLEY HOUSE 3	70	70	HORTON AVE.	1	48	64.00	10801
LINCOLN AVENUE TOWNHOUSES I			LINCOLN AVE	1	13	63.00	10801
LINCOLN AVENUE TOWNHOUSES II			LINCOLN AVE AND MORIS STREET	1	23	63.00	10801
LINCOLN TOWERS			LINCOLN AVE.	1	88	63.00	10801
HUGUENOT HOUSE (16 LOCUST AVE.)	16	16	LOCUST AVE	1	0	59	10805
HUGUENOT HOUSE (FRANKLIN AVE.)	16	16	LOCUST AVE.	1	147	59	10805
424 MAIN STREET	424	424	MAIN ST.	1	13	59.01	10801
MAPLE CENTER	35	35	MAPLE AVE	1	109	58	10805
MAPLE TERRACE	55	55	MAPLE AVE	1	11	58	10805
400 NORTH AVE	400	400	NORTH AVE	1	9	65.00	10801
288 WEBSTER AVE	288	288	WEBSTER AVE.	1	9	63.00	10801
HARTLEY HOUSE 5	51	51	WINTHROP AVE.	1	48	64.00	10801
HARTLEY HOUSE 1	80	80	WINTHROP AVE.	1	48	64.00	10801
HARTLEY HOUSE 2	81	81	WINTHROP AVE.	1	48	64.00	10801

**GOVERNMENT SUBSIDIZED 27 1,786**

**GOVERNMENT SUBSIDIZED ELDERLY**

LINCOLN TOWERS - JOSEPH EVANS			LINCOLN AND GUION PLACE	1	88	60.00	10801
LA-ROCHELLE MANOR	91	91	LOCKWOOD AVE.	1	91	63.00	10801
MAPLE TERRACE	55	55	MAPLE AVE.	1	90	58	10805
LEW SAVIN APTS.	363	363	PELHAM RD.	1	135	57.02	10805
QUEENS CITY TOWERS	50	50	SICKLES AVE.	1	112	63.00	10801
WASHINGTON HOUSE	60	60	UNION AVE	1	211	63.00	10801

**GOVERNMENT SUBSIDIZED ELDERLY 6 727**

**RENTAL**

	21	21	1ST ST.	1	20	62.00	10801
	33	33	1ST ST.	1	6	62.00	10801
	41	41	1ST ST.	1	5	62.00	10801
	56	56	1ST ST.	1	5	62.00	10801
	95	95	1ST ST.	1	6	62.00	10801
	49	49	5TH ST.	1	13	62.00	10801
	1	1	ALLARD AVE.	1	16	58	10805
	5	5	ANDERSON ST.	1	38	60.00	10801
	12	12	BAYARD ST.	1	7	58	10805
BEAUFORD GARDENS			BEAUFORT PL.	1	37	65.00	10801
KNICKERBOCKER APTS.	55	55	BEECHWOOD AVE.	1	17	61.00	10801
BONNEYFOY COURT			BONNEYFOY PL.	1	30	59.01	10805
	10	10	BONNEYFOY PL.	1	10	59.01	10805
	14	14	BONNEYFOY PL.	1	5	59.01	10805
	20	20	BONNEYFOY PL.	1	7	59.01	10805
			BOULEVARD	1	30	65.00	10801
	26	26	BOULEVARD	1	5	65.00	10801
ROCHELLE PLAZA	419	419	BOULEVARD ST	1	40	65.00	10801
	46	46	CENTRE AVE.	1	47	61.00	10801
	54	54	CENTRE AVE.	1	8	61.00	10801
	77	77	CENTRE AVE.	1	18	61.00	10801
	145	145	CENTRE AVE.	1	7	58	10801
	197	197	CENTRE AVE.	1	6	58	10801



Building Complex Name	Address		Street Name	Number of Buildings	Units	1990 Census Tract	Zip Code
	Lower	Upper					

**NEW ROCHELLE**

RAMSEY APTS.	222	222	CENTRE AVE.	1	78	57.02	10805
CENTER GARDEN APTS.	246	246	CENTRE AVE.	1	75	57.02	10805
	260	260	CENTRE AVE.	1	31	57	10801
	767	767	CENTRE AVE.	1	13	57	10801
	45	45	CHARLES ST.	1	6	63.00	10801
WALTON APTS.	44	44	CHURCH ST.	1	20	59.01	10805
SIWANoy COURT	49	49	CHURCH ST.	1	60	59.01	10805
	54	54	CHURCH ST.	1	20	63.00	10801
BRESCIA GARDEN APTS.	21	21	CIRCUIT RD.	1	25	57.01	10805
CRESTMONT APTS.	33	33	CIRCUIT RD.	1	32	57.01	10805
	35	35	CIRCUIT RD.	1	32	57.01	10805
	56	56	CLINTON AVE.	1	20	64.00	10801
KENSINGTON APTS	35	35	CLINTON PL.	1	54	59.01	10801
	55	55	CLINTON PL.	1	20	59.01	10801
	22	22	CLOVE RD.	1	6	64.00	10801
	58	58	CLOVE RD.	1	9	64.00	10801
	17	17	COLIGNI AVE.	1	18	64.00	10801
	31	31	COLIGNI AVE.	1	13	64.00	10801
HUBBELL APTS	32	32	COLIGNI AVE.	1	27	64.00	10801
COOPER HILL GARDEN AP	25	25	COOPER DR.	7	136	59.02	10801
HARBOR HOUSE	3	3	DAVENPORT AVE.	3	478	59.02	10805
	50	50	DEWITT PL.	1	9	64.00	10801
	9	9	DIVISION ST.	1	12	61.00	10801
	13	13	DIVISION ST.	1	6	61.00	10801
TRINITY ARMS	27	27	DIVISION ST.	1	14	61.00	10801
PROSPECT HALL	43	43	DIVISION ST. S.	1	40	61.00	10801
STONE ARMS	16	16	DRAKE AVE.	1	18	58	10805
	102	102	DRAKE AVE.	1	16	58	10805
	144	144	DRAKE AVE.	1	7	57.01	10805
	149	149	DRAKE AVE.	1	14	57.01	10805
	158	158	DRAKE AVE.	1	21	57.01	10805
	166	166	DRAKE AVE.	1	20	57.01	10805
DRAKE HOUSE	197	197	DRAKE AVE.	1	136	57.01	10805
	220	220	DRAKE AVE.	1	19	57.01	10805
MANCER COURT	230	230	DRAKE AVE.	1	18	57.01	10805
	234	234	DRAKE AVE.	1	16	57	10801
YE WEATHER ROCK APTS	242	242	DRAKE AVE.	1	10	57.01	10805
BUCKINGHAM APTS.	247	247	DRAKE AVE.	1	35	57.01	10805
THE ELMS	255	255	DRAKE AVE.	1	13	57.01	10805
	262	262	DRAKE AVE.	1	6	57.01	10805
NORTHCHESTER APTS.	8	8	EASTCHESTER RD.	1	54	66.00	10801
BEECHMONT TOWERS	30	30	EASTCHESTER RD.	1	69	66.00	10801
BEACON HALL	18	18	ECHO AVE.	1	42	59.02	10801
	33	33	ECHO AVENUE	1	8		10805
TRIDENT APTS.	170	170	ELM ST.	1	20	57.01	10805
ELM COURT	173	173	ELM ST.	1	26	57.01	10805
	4	4	EVERETT STREET	1	11	61.00	10801
FOUNTAIN PLACE APTS.	21	21	FOUNTAIN PL.	1	47	60.00	10801
HOME PARK ARMS	44	44	FOUNTAIN PL.	1	32	60.00	10801

Building Complex Name	Address		Street Name	Number of Buildings	Units	1990 Census Tract	Zip Code
	Lower	Upper					

**NEW ROCHELLE**

HARRISON GARDEN APTS.	50	50	FOUNTAIN PL.	1	29	60.00	10801
FRANKLIN HALL	11	11	FRANKLIN AVE.	1	8	59.01	10805
	34	34	FRANKLIN AVE.	1	6	59.01	10805
	44	44	FRANKLIN AVE.	1	17	59.01	10805
	64	64	FRANKLIN AVE.	1	6	59.01	10805
	76	76	FRANKLIN AVE.	1	6	59.01	10805
BEN FRANKLIN APTS.	126	126	FRANKLIN AVE.	1	44	59.01	10805
FRANKLIN TOWERS	145	145	FRANKLIN AVE.	1	39	59.01	10805
	154	154	FRANKLIN AVE.	1	6	59.01	10805
	155	155	FRANKLIN AVE.	1	6	59.01	10805
PELHAMDALE TOWERS	1	1	GLENCAR AVE.	2	164	64.00	10801
BROADMOOR COURT (373 MAIN ST.)			HARRISON ST.	1	0	59.01	10801
HARRISON GARDEN APTS.	25	25	HARRISON ST.	1	29	60.00	10801
	14	14	HICKORY ST.	1	28	59.01	10805
	80	80	HILLTOP AVE.	1	7	64.00	10801
	51	51	HORTON AVE.	1	6	64.00	10801
	61	61	HORTON AVE.	1	6	64.00	10801
	71	71	HORTON AVE.	1	6	64.00	10801
	296	296	HUGUENOT ST.	1	8	61.00	10801
	308	308	HUGUENOT ST.	1	32	61.00	10801
	323	323	HUGUENOT ST.	1	46	61.00	10801
	347	347	HUGUENOT ST.	1	20	61.00	10801
LANE CREST APTS.	23	23	LANE CREST AVE.	1	54	57.01	10805
	100	100	LANE CREST AVE.	1	54	57.01	10805
	15	15	LAWN AVE.	1	7	65.00	10801
	41	41	LAWTON ST.	1	13	60.00	10801
	47	47	LAWTON ST.	1	6	60.00	10801
CARRINGTON ARMS	33	33	LINCOLN AVE.	1	110	63.00	10801
	107	107	LINCOLN AVE.	1	8	63.00	10801
	246	246	LOCKWOOD AVE.	1	5	62.00	10801
LOCUST APTS.	11	11	LOCUST AVE.	1	17	59	10805
	31	31	LOCUST AVE.	1	16	59	10805
ROYAL ARMS	36	36	LOCUST AVE.	1	21	59	10805
LOCUST COURT	55	55	LOCUST AVE.	1	65	59	10805
LOCUST ARMS	59	59	LOCUST AVE.	1	65	59	10805
PETER B. BRACEY APTS.	345	345	MAIN ST.	2	100	59.01	10801
BROADMOOR COURT (1 HARRISON ST.)	373	373	MAIN ST.	1	56	59.01	10801
	601	601	MAIN ST.	1	13	61.00	10801
GIRARDI	611	611	MAIN ST.	1	12	61.00	10801
	618	618	MAIN ST.	1	16	61.00	10801
PINTARD APTS.	650	650	MAIN ST.	1	41	61.00	10801
WEBSTER APTS.	667	667	MAIN ST.	1	8	61.00	10801
	689	689	MAIN ST.	1	12	58	10801
EVERRIGHT APTS. (6 WEBSTER AVE.)	691	691	MAIN ST.	1	13	61.00	10805
	713	713	MAIN ST.	1	7	61.00	10801
	727	727	MAIN ST.	1	11	61.00	10801
	47	47	MAPLE AVE	1	10	58	10805
THE NAVAJO	10	10	MAY ST.	1	8	63.00	10801
	17	17	MAY ST.	1	6	63.00	10801

Building Complex Name	Address		Street Name	Number of Buildings	Units	1990 Census Tract	Zip Code
	Lower	Upper					

## NEW ROCHELLE

HUGUENOT ARMS	18	18	MAY ST.	1	35	63.00	10801
GRASSMERE HALL	35	35	MAY ST.	1	80	63.00	10801
MAYCREST APTS.	55	55	MAY ST.	1	20	63.00	10801
	340	340	MAYFLOWER AVE.	1	24	64.00	10801
MAYFLOWER AVE. APTS.	355	355	MAYFLOWER AVE.	2	32	64.00	10801
MEADOW GARDEN APTS.	153	153	MEADOW LA.	1	27	57.02	10805
	15	15	MORRIS ST.	1	8	63.00	10801
	230	230	NORTH AVE.	1	7	60.00	10801
	311	311	NORTH AVE.	1	5	65.00	10801
	320	320	NORTH AVE.	1	9	63.00	10801
	344	344	NORTH AVE.	1	10	63.00	10801
	390	390	NORTH AVE.	1	6	65.00	10801
	392	392	NORTH AVE.	1	14	65.00	10801
	484	484	NORTH AVE.	1	12	64.00	10801
	617	617	NORTH AVE.	1	7	65.00	10801
ODELL COURT (40 UNION AVE.)			ODELL PL.	1	0	59	10805
PAINÉ COURT	40	40	PARK PL.	1	42	65.00	10801
JACKSON ARMS	46	46	PARK PL.	1	36	65.00	10801
FAYMOR GARDEN APTS.	120	120	PELHAM RD.	3	238	59.02	10805
PELHAM HALL	300	300	PELHAM RD.	1	144	57.02	10805
BONNIE HOUSE	437	437	PELHAM RD.	1	18	57.01	10805
SHADY GLEN COURT	462	462	PELHAM RD.	1	25	57.01	10805
SHORE ROAD GARDEN APT	463	463	PELHAM RD.	4	120	57.01	10805
DRAKE MANOR	541	541	PELHAM RD.	1	155	57.01	10805
HILLTOP TERRACE	665	665	PELHAM RD.	6	94	57.01	10805
GREEN DOLPHIN APTS.	720	720	PELHAM RD.	2	120	57.01	10805
PELHAM EAST APTS.	769	769	PELHAM RD.	4	216	57.01	10805
SIWANÓY COURT	1	1	PROSPECT ST.	1	56	59.01	10805
	25	25	PROSPECT ST.	1	40	58	10805
REMINGTON ARMS	120	120	REMINGTON PL.	1	17	63.00	10801
REMINGTON COURT	160	160	REMINGTON PL.	1	26	63.00	10801
PELHAMDALE MANOR (80 ROBINS CRES.)	80	80	ROBINS RD.	1	0	66.00	10801
	87	87	SICKLES AVE.	1	6	63.00	10801
	60	60	SOUNDVIEW ST.	1	8	59.01	10805
	38	38	ST. JOHNS PL.	1	12	62.00	10801
	89	89	ST. JOHNS PL.	1	8	62.00	10801
	2	2	ST. JOSEPH ST.	1	14	57.01	10805
SUNHAVEN APTS.			STONELEA PL.	1	44	60.00	10801
STONELEA PLACE APTS.	2	2	STONELEA PL.	1	24	60.00	10801
	115	115	STONELEA PL.	1	24	60.00	10801
ODELL COURT (1 ODELL PL.	40	40	UNION AVE.	1	49	59.01	10805
	134	134	UNION AVE.	1	6	63.00	10801
	185	185	UNION AVE.	1	9	62.00	10801
	208	208	UNION AVE.	1	16	62.00	10801
	210	210	UNION AVE.	1	11	62.00	10801
	233	233	UNION AVE.	1	5	62.00	10801
	248	248	UNION AVE.	1	6	62.00	10801
	290	290	UNION AVE.	1	20	62.00	10801
	302	302	UNION AVE.	1	6	62.00	10801

Building Complex Name	Address		Street Name	Number of Buildings	Units	1990 Census Tract	Zip Code
	Lower	Upper					

## NEW ROCHELLE

FRANKLIN APTS.	2	2	UNION ST.	1	38	59.01	10805
	40	40	WARREN ST.	1	6	63.00	10801
MARIE APTS. (97 WALNUT ST.)	96	96	WASHINGTON AVE.	1	12	63.00	10801
	256	256	WASHINGTON AVE.	1	6	62.00	10801
THE EVERRIGHT	6	6	WEBSTER AVE.	1	13	61.00	10801
EVERRIGHT APTS. (691A MAIN ST.)	6	6	WEBSTER AVE.	1	0	61.00	10801
MEDIA LOFTS	50	50	WEBSTER AVE.	1	12	61.00	10801
KNICKERBOCKER LOFTS	52	52	WEBSTER AVE.	1	45	61.00	10801
	155	155	WEBSTER AVE.	1	6	63.00	10801
	193	193	WEBSTER AVE.	1	6	63.00	10801
	226	226	WEBSTER AVE.	1	8	63.00	10801
	228	228	WEBSTER AVE.	1	9	63.00	10801
	259	259	WEBSTER AVE.	1	9	62.00	10801
HIGHWOOD COURT	405	405	WEBSTER AVE.	1	24	64.00	10801
	415	415	WEBSTER AVE.	1	12	64.00	10801
	447	447	WEBSTER AVE.	1	16	64.00	10801
MAYFLOWER GARDEN APTS	565	565	WEBSTER AVE.	1	36	64.00	10801
LAKESIDE APTS.	75	75	WHITE OAK RD.	1	37	66.00	10801
WHITE OAK TERRACE	50	50	WHITE OAK ST.	4	160	66.00	10801
	86	86	WINTHROP AVE.	1	8	64.00	10801
	117	117	WINTHROP AVE.	1	6	64.00	10801

**RENTAL**                      **219**      **5,948**

**Total Multifamily Buildings/Units in NEW ROCHELLE**                      **340**      **12,199**

## NORTH CASTLE

### CONDOMINIUM

WHIPPOORWILL COMMONS CONDOMINIUM	20	20	WHIPPOORWILL ROAD E.	1	22	123.03	10504
----------------------------------	----	----	----------------------	---	----	--------	-------

**CONDOMINIUM**                      **1**      **22**

**Total Multifamily Buildings/Units in North Castle**                      **1**      **22**

## NORTH SALEM

### GOVERNMENT SUBSIDIZED

ODELE COSE HOUSE	2	2	CROSS STREET E	1	3	150.00	10519
------------------	---	---	----------------	---	---	--------	-------

**GOVERNMENT SUBSIDIZED**                      **1**      **3**

**Total Multifamily Buildings/Units in NORTH SALEM**                      **1**      **3**

## OSSINING TOWN

### CONDOMINIUM

HUDSON WATCH			HUDSON WATCH DRIVE	16	79	137.00	10562
MYSTIC POINT			MYSTIC POINT DRIVE	9	34	137..	10562
HAMLET ON SPRING POND	7	7	SPRING POND DR.	16	85	137.00	10562
HAMLET ON SPRING POND DRIVE	1	1	SPRING POND DRIVE	12	72	137.00	10562
THE WOODS			THE WOODS	25	132	137.00	10562

**CONDOMINIUM**                      **78**      **402**

Building Complex Name	Address		Street Name	Number of Buildings	Units	1990 Census Tract	Zip Code
	Lower	Upper					

## OSSINING TOWN

*Total Multifamily Buildings/Units in OSSINING Town* **78 402**

## OSSINING VILLAGE

### CONDOMINIUM

MYSTIC POINTE I CONDO			ALBANY POST ROAD	1	84	136.00	10562
BROOKDALE MEWS CONDOMINIUM	65	65	DALE AVE	1	8	135.00	10562
HUDSON VIEW 1	3	3	DRIVE DRIVE	1	40	136.00	10562
EAGLE BAY	315	315	EAGLE BAY DRIVE	1	125	136.00	10562
FOX HILL CONDOMINIUM VI			HAWKES AVE	1	42	136.00	10562
FOX HILL CONDOMINIUM II			HAWKES AVE	1	24	136.00	10562
DEERFIELD CONDO I			HAWKES AVE	1	30	136.00	10562
DEERFIELD CONDOMINIUM II			HAWKES AVE	1	24	136.00	10562
FOX HILL CONDOMINIUM V			HAWKES AVE	1	34	136.00	10562
DEERFIELD CONDO III			HAWKES AVE	1	18	136.00	10562
FOX HILL CONDOMINIUM IV			HAWKES AVE	1	36	136.00	10562
FOX HILL CONDOMINIUM I			HAWKES AVE	1	30	136.00	10562
FOX HILL CONDOMINIUM III			HAWKES AVE	1	30	136.00	10562
SPARTA GREEN	100	100	HIGHLAND AVE. S.	1	42	133.04	10562
HUDSON VIEW I			ODGEN ROAD	4	40	136.00	10562
BRIARCLIFF WOODS			ODGEN RD.	9	103	136.00	10562
BRIARCLIFF WOODS CONDO IV			ODGEN ROAD	1	40	136.00	10562
HUDSON VIEW II			ODGEN ROAD	1	37	136.00	10562
HUDSON VIEW III			ODGEN ROAD	1	41	136.00	10562
WOODS IN WESTCHESTER CONDO III			ROUTE 9A	1	54	136.00	10562
WOODS IN WESTCHESTER CONDOMINIUM II			ROUTE 9A	1	46	136.00	10562
WOODS IN WESTCHESTER CONDO I			ROUTE 9A	1	32	136.00	10562
SCARBOROUGH GLEN CONDO III			SCARBOROUGH GLEN DRIVE	1	6	132.01	10510
SCARBOROUGH GLEN CONDO II			SCARBOROUGH GLEN DRIVE	1	11	132.01	10510
SCARBOROUGH GLEN CONDO I	1	1	SCARBOROUGH GLEN DRIVE	1	18	132.01	10510
VIREUM SCHOOLHOUSE CONDOMINIUM	89	89	SNOWDEN AVE	1	12	133.01	10562
HUDSON POINT CONDOMINIUM	320	320	SPRING ST.	1	93	133.04	10562
RIVERVIEW CONDOMINIUM			VAN CORTLANDT AVE	1	59	133.01	10562

**CONDOMINIUM 39 1,159**

### COOPERATIVE

50-52 CROTON AVE	50	50	CROTON AVE	1	44	134.00	10562
JASON ARMS	117	117	HIGHLAND AVE. S.	3	202	133.01	10562
HIGHLAND TERRACE	123	123	HIGHLAND AVE. S.	7	149	133.01	10562
SCARBOROUGH MANOR	18	18	ROCKLEDGE AVE.	2	204	133.04	10562

**COOPERATIVE 13 599**

### GOVERNMENT SUBSIDIZED

49-51 AQUEDUCT	49	49	AQUEDUCT	1	9	133.01	10562
83-85 BROADWAY	83	83	BROADWAY	1	5	133.01	10562
CLAREMONT GARDENS	152	152	CLAREMONT RD.	17	260	136.00	10562
MAPLE HOUSE	15	15	MAPLE PL.	1	104	133.01	10562
SNOWDEN HOUSE	35	35	SNOWDEN AVE.	1	124	133.01	10562
69 STATE STREET	69	69	STATE STREET	1	4	133.04	10562

**GOVERNMENT SUBSIDIZED 22 506**

Building Complex Name	Address		Street Name	Number of Buildings	Units	1990 Census Tract	Zip Code
	Lower	Upper					

## OSSINING VILLAGE

### RENTAL

CEDAR LANE APTS.			CEDAR LA.	4	95	136.00	10562
CEDAR GARDEN TOWN HSE	12	12	CEDAR PL.	4	24	137.00	10562
AUDUBON MANOR GDN APT (38.5 WOLDEN RD.)	14	14	CEDAR PL.	4	75	137.00	10562
JEFFERSON HOUSE N	81	81	CHARTER CIRCLE	2	90	134.00	10562
HIGH MEADOW	98	98	CHARTER CIRCLE	23	192	134.00	10562
OVERLOOK TERRACE	52	52	CROTON AVE.	2	45	134.00	10562
FULLER GARDEN APTS.	66	66	CROTON AVE.	1	40	134.00	10562
HAMPTON GARDEN APTS.	68	68	CROTON AVE.	1	48	134.00	10562
CLINTON TERRACE	70	70	CROTON AVE.	1	100	134.00	10562
	135	135	CROTON AVE.	1	6	134.00	10562
	59	59	FERRIS PL.	1	10	135.00	10562
ENWILTON APTS.	43	43	HIGHLAND AVE. S.	1	25	134.00	10562
	79	79	HIGHLAND AVE. S.	1	24	133.04	10562
	81	81	HIGHLAND AVE. S.	5	80	133.01	10562
JEFFERSON HOUSE	151	151	HIGHLAND AVE. S.	1	60	133.01	10562
FAIR HOUSING	15	15	JAMES ST.	2	34	133.01	10562
	21	21	OSAGE DR. W.	1	11	134.00	10562
SHERWOOD AVE. APTS.			SHERWOOD AVE.	2	40	134.00	10562
	143	143	SPRING ST.	1	6	133.04	10562
	273	273	SPRING ST.	1	15	133.04	10562
	76	76	STATE ST.	1	10	133.04	10562
COLONIAL TERRACE APTS	77	77	STATE ST.	1	18	133.04	10562
	8	8	WILLIAMS ST.	1	8	133.01	10562
AUDUBON MANOR GDN APT (14 CEDAR PL.)	38	38	WOLDEN RD.	1	0	134.00	10562

**RENTAL**      **63**      **1,056**

**Total Multifamily Buildings/Units in OSSINING Village**      **137**      **3,320**

## PEEKSKILL

### CONDOMINIUM

PINES AT CHAPEL HILL CONDO			CHAPPEL HILL DRIVE	1	80	145.00	10566
CHAPEL HILL ESTATES	100	100	CHAPPEL HILL DRIVE	1	120	145.00	10566
WOODS III CONDOMINIUM I	1	1	CROMPOND ROAD	1	120	145.00	10566
VILLA AT THE WOODS	1701	1701	CROMPOND ROAD	1	183	145.00	10566
WOODS III IN WESTCHESTER CONDO IV	1861	1861	CROMPOND ROAD	1	64	145.00	10566
LINWOOD	125	125	DEPEW AVE.	1	6	141.00	10566
CAMPUS CONDOMINIUM (HIGHLANDS COMMUNITY)	1	1	EAST MAIN ST	1	27	144	10566
MEADOWS CONDOMINIUM			JACOBS HILL	1	92	144	10566
SOCIETY HILL			MAIN ST.	1	90	144	10566
HIGHLANDS			MAIN ST. E.	1	92	144	10566
HIGHLANDS-STOWE			MAIN ST. E.	1	13	144	10566
BEECHER HOUSE COND./HIGHLANDS COMMUNITY			MAIN ST. E.	1	14	144	10566
HIGHLANDS-MEADOWS			MAIN ST. E.	1	54	140.00	10566
HIGHLANDS-CAMPUS			MAIN ST. E.	1	27	144	10566
HIGHLANDS-BEECHER	11	11	MAIN ST. E.	1	14	144	10566
GREENACRES CONDOMINIUM	1827	1827	MAIN ST. E.	1	55	144	10566
	1	1	ROLLING WAY	1	159	144	10566

Building Complex Name	Address		Street Name	Number of Buildings	Units	1990 Census Tract	Zip Code
	Lower	Upper					
<b>PEEKSKILL</b>							
HILLCREST PARK	5	5	ROLLING WAY	8	109	144	10566
HENDRICK HILLS CONDOMINIUM			SHERMAN AVE	1	25	141.00	10566
WATERVIEW	250	250	SOUTH ST.	1	36	144	10566
WOODS III IN WESTCHESTER CONDO	1	1	WOODS BROOKE DRIVE	1	64	141.00	10566
<b>CONDOMINIUM</b>				<b>28</b>	<b>1,444</b>		
<b>COOPERATIVE</b>							
ONE CAMPUS ROAD/TUDOR HOUSE			CAMPUS ROAD	1	21	144	10566
CROMPOND COMMONS	1879	1879	CROMPOND RD.	1	136	145.00	10566
STONE GATE	16	16	HAYLE DRIVE	9	217	145.00	10566
PEEKSKILL TOWERS			LAKEVIEW DR.	1	123	142.00	10566
RIVER RIDGE	150	150	OVERLOOK AVE.	2	211	144	10566
<b>COOPERATIVE</b>				<b>14</b>	<b>708</b>		
<b>GOVERNMENT SUBSIDIZED</b>							
ST. MARY'S PROJECT				1	53	145.00	10566
ST. PETER'S PROJECT				1	21	145.00	10566
DUNBAR HEIGHTS APTS.	800	800	HIGHLAND AVE.	13	96	142.00	10566
223 NORTH JAMES STREET	223	223	JAMES STREET N	1	2	144	10566
BOHLMAN TOWERS	807	807	MAIN ST.	1	133	143.00	10566
PEEKSKILL PLAZA	901	901	MAIN ST.	1	168	143.00	10566
PEEKSKILL HOUSING AUTHORITY	1431	1431	PARK AVE.	1	33	143.00	10566
	1620	1620	PARK STREET	1	10	143.00	10566
859 PAULDING STREET	859	859	PAULDING ST.	1	2	143.00	10566
STUHR GARDENS (VAIL AVE.)			SHERMAN AVE.	1	0	144	10566
203 SMITH STREET	203	203	SMITH STREET	1	3	141.00	10566
PARKWAY PLAZA	545	545	SOUTH ST.	1	40	141.00	10566
WESLEY HALL	801	801	SOUTH ST.	1	118	141.00	10566
STUHR GARDENS (SHERMAN AVE.)			VAIL AVE.	4	104	144	10566
244 WASHINGTON STREET	244	244	WASHINGTON ST.	1	7	141.00	10566
<b>GOVERNMENT SUBSIDIZED</b>				<b>30</b>	<b>790</b>		
<b>GOVERNMENT SUBSIDIZED ELDERLY</b>							
PEEKSKILL SENIOR CITIZEN APARTMENTS			MAIN ST.	1	100	143.00	10566
<b>GOVERNMENT SUBSIDIZED ELDERLY</b>				<b>1</b>	<b>100</b>		
<b>RENTAL</b>							
CROSSROADS PLAZA	1101	1101	BROWN ST.	5	286	143.00	10566
ANNIDA APTS	141	141	FREMONT ST.	1	20	145.00	10566
HUDSON VIEW ESTATES	2	2	LAKEVIEW DR.	6	70	142.00	10566
	110	110	NELSON AVE.	1	12	143.00	10566
CATHLEEN COURT	201	201	NELSON AVE.	1	48	143.00	10566
HAMPTON OAKS			OAKWOOD DR.	16	200	147.01	10566
VILLA AT THE WOODS	78	78	VILLAGE AT THE WOODS	1	186	145.00	10566
PATRICIA GARDEN APTS.	35	35	WELCHER AVE.	5	100	141.00	10566
<b>RENTAL</b>				<b>36</b>	<b>922</b>		
<b>Total Multifamily Buildings/Units in PEEKSKILL</b>				<b>109</b>	<b>3,964</b>		

## PELHAM

### COOPERATIVE

PELDALE APTS.	125	125	5TH AVE.	1	22	53.00	10803
---------------	-----	-----	----------	---	----	-------	-------

Building Complex Name	Address		Street Name	Number of Buildings	Units	1990 Census Tract	Zip Code
	Lower	Upper					

**PELHAM**

PELNORD APTS.	135	135	5TH AVE.	1	38	53.00	10803
PELICAN	305	305	6TH AVE.	1	55	53.00	10803
122-124 PELHAMDALE AVE	122	122	PELHAMDALE AVE	1	26	54.00	10803

**COOPERATIVE                    4            141**

**RENTAL**

PELDEAN COURT	17	17	5TH AVE.	1	60	53.00	10803
PELBROOK HALL	27	27	5TH AVE.	1	36	53.00	10803
	51	51	5TH AVE.	1	5	53.00	10803
	103	103	5TH AVE.	1	8	53.00	10803
	105	105	5TH AVE.	1	15	53.00	10803
	153	153	5TH AVE.	1	10	53.00	10803
	209	209	5TH AVE.	1	5	53.00	10803
	214	214	5TH AVE.	1	14	53.00	10803
HUTCHINSON ARMS (88 LINCOLN AVE.)	225	225	5TH AVE.	1	28	53.00	10803
	331	331	5TH AVE.	1	7	53.00	10803
	438	438	5TH AVE.	1	6	53.00	10803
	123	123	6TH AVE.	1	10	53.00	10803
CLOVELLY APTS.	205	205	CAROL AVE	2	24	54.00	10803
HUTCHINSON ARMS (225 5TH AVE.)	88	88	LINCOLN AVE.	1	0	53.00	10803
	89	89	WOLFS LA.	1	12	54.00	10803
	107	107	WOLFS LA.	1	8	54.00	10803
PARKVIEW APTS.	235	235	WOLFS LA.	1	33	54.00	10803
	299	299	WOLFS LA.	1	5	54.00	10803

**RENTAL                                19            286**

**Total Multifamily Buildings/Units in PELHAM                                23            427**

**PELHAM MANOR**

**CONDOMINIUM**

PELHAM ESPLANADE CONDO 1	1	1	ESPLANDADE & BOSTON POST ROAD	1	4	55.00	10803
THE GREENS CONDOMINIUM			MOUNT TOM ROAD	1	20	55.00	10803
THE FAIRWAYS CONDOMINIUM	914	914	WYNNEWOOD RD.	1	68	55.00	10803
WITHERBEE COURT	915	915	WYNNEWOOD RD.	1	37	55.00	10803

**CONDOMINIUM                    4            129**

**COOPERATIVE**

PELHAM BILTMORE	4784	4784	BOSTON POST RD.	1	75	55.00	10803
PELHAM MANOR GARDENS	4810	4810	BOSTON POST RD.	1	29	55.00	10803
PELHAM ARMS	620	620	PELHAMDALE AVE.	1	45	55.00	10803
COUNTRY CLUB GARDEN	920	920	PELHAMDALE AVE.	3	108	55.00	10803

**COOPERATIVE                    6            257**

**RENTAL**

WARREN GARDEN APTS.	4798	4798	BOSTON POST RD.	1	56	55.00	10803
---------------------	------	------	-----------------	---	----	-------	-------

**RENTAL                                1            56**

**Total Multifamily Buildings/Units in PELHAM MANOR                                11            442**

**PLEASANTVILLE**



Building Complex Name	Address		Street Name	Number of Buildings	Units	1990 Census Tract	Zip Code
	Lower	Upper					

## PLEASANTVILLE

### CONDOMINIUM

PLEASANTVILLE GARDEN	289	289	MANVILLE RD.	3	30	122.00	10570
FOXWOOD	388	388	N BEDFORD RD.	1	254	122.00	10570
ROSELLE SCHOOL	33	33	ROSELLE AVE.	1	14	122.00	10570

**CONDOMINIUM 5 298**

### COOPERATIVE

ROCKLEDGE COURT	189	189	BEDFORD RD.	6	60	122.00	10570
PLEASANT MANOR	35	35	BROADWAY	4	38	122.00	10570
STELLAR COURT APTS	300	300	MANVILLE RD.	1	34	122.00	10570

**COOPERATIVE 11 132**

### RENTAL

AUCELLO GARDENS	399	399	BEDFORD RD.	1	12	122.00	10570
WASHINGTON TERRACE	350	350	WASHINGTON AVE.	2	26	122.00	10570
PLEASANT RIDGE APTS	356	356	WASHINGTON AVE.	1	24	122.00	10570

**RENTAL 4 62**

**Total Multifamily Buildings/Units in PLEASANTVILLE 20 492**

## PORT CHESTER

### CONDOMINIUM

WASHINGTON MEWS (IRVING AVE.)			BULKLEY AVE.	1	0	80.00	10573
WASHINGTON MEWS (BULKLEY AVE.)			IRVING AVE.	11	56	80.00	10573
LYON FARM VILLAGE (20 POPLAR ST.)	383	383	KING ST.	12	100	81.00	10573
KINGS PARK	741	741	KING ST.	5	15	82.00	10573
THE LANDMARK	306	306	MAIN ST. N.	1	199	81.00	10573
LYON FARM VILLAGE (383 KING ST.)	20	20	POPLAR ST.	1	0	81.00	10573
VILLAGE COMMONS I AND II	342	342	WESTCHESTER AVE.	1	53	79.00	10573

**CONDOMINIUM 32 423**

### COOPERATIVE

CHESTNUT HILL	220	220	CHESTNUT ST.	1	36	81.00	10573
	140	140	GRACE CHURCH ST.	1	48	78.00	10573
LONGVIEW TERRACE	315	315	KING ST.	2	152	81.00	10573
PARK REGENT	330	330	REGENT ST. S.	1	90	79.00	10573
SUMMIT GARDENS	35	35	SUMMIT AVE.	1	96	79.00	10573
14-26 UNIVERSITY PL./225-235 COLUMBUS AVENU	14	14	UNIVERSITY PL.	1	72	82.00	10573
THE SUMMIT	360	360	WESTCHESTER AVE.	1	143	79.00	10573
THE WINDSOR	370	370	WESTCHESTER AVE.	1	108	79.00	10573
IMPERIAL	377	377	WESTCHESTER AVE.	1	91	79.00	10573
CHESTER HILL	395	395	WESTCHESTER AVE.	1	102	79.00	10573

**COOPERATIVE 11 938**

### GOVERNMENT SUBSIDIZED

THE SANDS AT GRACE CHURCH STREET CONOMINIMUM				1	9	80.00	10573
					9	122.00	10570
DREW STREET APTS.	10	10	DREW ST.	2	62	79.00	10573
62-64 GLEN AVENUE	62	62	GLEN AVENUE	1	17	78.00	10573
GRACELAND TERRACE	176	176	GRACE CHURCH ST.	1	80	78.00	10573
	1	1	JENNA WAY		6	80.00	10573

Building Complex Name	Address		Street Name	Number of Buildings	Units	1990 Census Tract	Zip Code
	Lower	Upper					

## PORT CHESTER

KINGSPORT MEWS (258 WILLETT AVE)	241	241	KING ST.	1	129	80.00	10573
BROOKSVILLE TERRACE (165 TERRACE N.)	512	512	LOCUST AVE.	1	0	81.00	10573
SOUTHPORT MEWS	50	50	MAIN STREET S.	1	65	80.00	10573
MIDLAND COURT (1 WEBER DR.)	129	129	MIDLAND AVE.	1	0	78.00	10573
127 PEARL STREET	127	127	PEARL ST.	1	6	79.00	10573
PARKVIEW APTS.	70	70	PURDY AVE.	1	48	78.00	10573
BROOKSVILLE TERRACE (512 LOCUST AVE)	165	165	TERRACE AVE.	2	62	81.00	10573
HARBORVIEW APTS.	45	45	TRAVERSE AVE.	1	48	80.00	10573
MIDLAND COURT (129 MIDLAND AVE)	1	1	WEBER DR.	4	120	78.00	10573
WESTVIEW COMMONS			WEST ST.	1	6	79.00	10573
KINGSPORT MEWS (241 KING ST.)	258	258	WILLETT AVE.	1	0	80.00	10573

**GOVERNMENT SUBSIDIZED**      **20**      **667**

## RENTAL

REGENT GARDEN APTS.	225	225	COLUMBUS AVE.	4	73	82.00	10573
WESTCHESTER APTS.	9	9	GROVE ST.	1	30	79.00	10573
UNITED HOSPITAL STAFF	999	999	HIGH ST.	1	133	78.00	10573
	223	223	IRVING AVE.	1	15	80.00	10573
	227	227	IRVING AVE.	1	16	80.00	10573
KINGSTON GARDENS	260	260	KING ST.	1	53	80.00	10573
KING TERRACE	271	271	KING ST.	1	20	80.00	10573
	29	29	MIDLAND AVE.	1	12	78.00	10573
	10	10	PARKER ST.	1	5	80.00	10573
	73	73	PERRY AVE.	1	16	82.00	10573
	76	76	PONINGO ST.	1	6	80.00	10573
PARK LANE APTS.	123	123	PONINGO ST.	1	28	80.00	10573
PONINGO APTS.	129	129	PONINGO ST.	1	28	80.00	10573
	135	135	RECTORY ST.	1	6	81.00	10573
	59	59	TRAVERSE AVE.	1	6	80.00	10573
WESLEY ARMS	65	65	WESLEY AVE.	1	22	82.00	10573
HERITAGE HILL APTS.	411	411	WESTCHESTER AVE.	1	120	82.00	10573

**RENTAL**      **20**      **589**

**Total Multifamily Buildings/Units in PORT CHESTER**      **83**      **2,617**

## RYE BROOK

### CONDOMINIUM

DORAL GREENS AT ARROWWOOD CONDO I			ANDERSON HILL ROAD	1	78	83.02	10573
RYE RIDGE GARDEN APTS (28 RIDGE ST.N.)	1	1	AVON CIRCLE	11	170	83.01	10573
RYE RIDGE GARDEN APTS (1 AVON CIRCLE)	28	28	RIDGE ST. N.	1	0	83.01	10573

**CONDOMINIUM**      **13**      **248**

### GOVERNMENT SUBSIDIZED

9 MIDLAND PLACE			MIDLAND PLACE		4	83.02	10573
					26	83.01	10573

**GOVERNMENT SUBSIDIZED**      **30**

**Total Multifamily Buildings/Units in RYE BROOK**      **13**      **278**

## RYE CITY

Building Complex Name	Address		Street Name	Number of Buildings	Units	1990 Census Tract	Zip Code
	Lower	Upper					

**RYE CITY**

**CONDOMINIUM**

RYE COMMONS	1050	1050	BOSTON POST RD.	2	13	77.00	10580
CHESTNUT MANOR	20	20	CHESTNUT	1	10	77.00	10580
WATERS EDGE			CORNELL PL.	15	77	76.00	10580
ELM PLACE CONDOMINIUM	22	22	ELM PLACE	1	12	77.00	10580
PARKVIEW CONDOMINIUM	649	649	FOREST AVE	1	1	76.00	10580
COVE EAST CONDOMINIUM	667	667	FOREST AVE	1	6	76.00	10580
GABLES AT RYE CONDO	599	599	MIDLAND AVE.	1	30	77.00	10580
RYE CLOS TOWNHOUSE CONDOMINIUM			PURCHASE ST.	1	7	77.00	10580
COMMUNITY GARDENS	181	181	PURCHASE ST.	1	22	77.00	10580
BILTMORE ARMS CONDO	224	224	PURCHASE ST.	1	18	77.00	10580
STERLING PARK AT THE OSBORN	101	101	THEALL RD.	1	82	75.00	10580
RYEVIEW CONDOMINIUM	100	100	THEODORE FREMD AVE	1	26	77.00	10580
STONE RIDGE AT RYE	110	110	THEODORE FREMD AVE.	2	18	77.00	10580
RYEWOOD GARDEN APTS.	1	1	WALNUT ST.	1	21	77.00	10580

**CONDOMINIUM 30 343**

**COOPERATIVE**

BLIND BROOK LODGE (62 MILTON RD.)	990	990	BOSTON POST RD.	1	0	77.00	10580
SCHOOLHOUSE	1085	1085	BOSTON POST RD.	1	11	77.00	10530
6 DAVIS AVENUE (RYE CASTLE	6	6	DAVIS AVENUE	1	24	76.00	10580
BLIND BROOK LODGE (990 BOSTON POST)	62	62	MILTON RD.	1	120	77.00	10580
MILTON HARBOR HOUSE	720	720	MILTON RD.	6	156	76.00	10580
RYE COLONY APTS.			PECK AVE.	12	160	77.00	10580
	216	216	PURCHASE ST.	2	19	77.00	10580
	24	24	WAPPANOCCA AVE.	1	12	77.00	10580

**COOPERATIVE 25 502**

**GOVERNMENT SUBSIDIZED**

RYE MANOR	300	300	THEALL RD.	1	100	75.00	10580
-----------	-----	-----	------------	---	-----	-------	-------

**GOVERNMENT SUBSIDIZED 1 100**

**RENTAL**

997 BOSTON POST ROAD	997	997	BOSTON POST RD.	1	6	77.00	10580
GRAYSTONE	1085	1085	BOSTON POST RD.	1	9	77.00	10580
	40	40	CEDAR PL.	1	5	76.00	10580
RYE PARK APTS.	125	125	CENTRAL AVE.	3	37	77.00	10580
MANURSING LODGE APTS.	6	6	DAVIS AVE.	1	25	76.00	10580
RYE CLIFF APTS.	448	448	FOREST AVE.	1	5	76.00	10580
	12	12	HAYWARD PL.	1	16	76.00	10580
	35	35	HIGH ST.	1	5	77.00	10580
HIGHLAND HALL (141 PURCHASE ST)	2	2	HIGHLAND RD.	1	0	77.00	10580
COLEBROOK APTS.	9	9	LAUREL ST.	4	17	77.00	10580
BROOKSIDE APTS.	16	16	LAUREL ST.	2	20	77.00	10580
	47	47	LOCUST AVE.	1	6	77.00	10580
GABLES AT RYE	551	551	MIDLAND AVE.	3	30	77.00	10580
	730	730	MILTON RD.	6	34	76.00	10580
29 NEW STREET			NEW STREET	1	6	77.00	10580
BROOKSIDE GARDENS	22	22	ORCHARD AVE.	3	11	77.00	10580
	61	61	ORCHARD AVE.	1	8	77.00	10580
	50	50	PALISADE RD.	1	6	76.00	10580

Building Complex Name	Address		Street Name	Number of Buildings	Units	1990 Census Tract	Zip Code
	Lower	Upper					

### RYE CITY

COUNTRY GARDEN APTS.	8	8	PONDVIEW RD.	2	14	75.00	10580
PONDVIEW CLOSE	50	50	PONDVIEW RD.	2	8	75.00	10580
	15	15	PURCHASE ST.	1	16	77.00	10580
HIGHLAND HALL (2 HIGHLAND RD.)	141	141	PURCHASE ST.	1	103	77.00	10580
	159	159	PURCHASE ST.	1	8	77.00	10580
RYE CLIFF APTS	190	190	PURCHASE ST.	1	16	77.00	10580
	193	193	PURCHASE ST.	1	6	77.00	10580
	99	99	THEODORE FREMD AVE.	1	16	77.00	10580
THE GARDENS	130	130	THEODORE FREMD AVE.	4	18	77.00	10580
RYE TERRACE	150	150	THEODORE FREMD AVE.	4	59	77.00	10580
RYE VILLAGE	160	160	THEODORE FREMD AVE.	3	37	77.00	10580

**RENTAL**                      **54**                      **547**

**Total Multifamily Buildings/Units in Rye City**                      **110**                      **1,492**

### SCARSDALE

#### CONDOMINIUM

BOULDER RIDGE CONDOMINIUM			SPRAIN ROAD	1	146		10583
---------------------------	--	--	-------------	---	-----	--	-------

**CONDOMINIUM**                      **1**                      **146**

#### COOPERATIVE

SCARSDALE CHATEAU	70	70	EAST PARKWAY	8	116	101.00	10583
THE BUCKINGHAM (BUCKINGHAM PL.)			GARTH RD.	1	90	101.00	10583
HEATHCOTE INN	50	50	POPHAM RD.	1	45	101.00	10583
LARCHMONT ACRES WEST			RICHBELL RD.	1	190	99.00	10538

**COOPERATIVE**                      **11**                      **441**

#### RENTAL

LARCHMONT PALMER APTS	65	65	PALMER AVE.	1	108	99.00	10538
POPHAM HALL	45	45	POPHAM RD.	1	64	101.00	10583

**RENTAL**                      **2**                      **172**

**Total Multifamily Buildings/Units in SCARSDALE**                      **14**                      **759**

### SLEEPY HOLLOW

#### CONDOMINIUM

ARCH CONDOMINIUM	22	22	DEPEYSTER	1	6	116.00	10591
POCANTICO PARK CONDOMINIUM			POCANTICO STREET	1	13	116.00	10591

**CONDOMINIUM**                      **2**                      **19**

#### GOVERNMENT SUBSIDIZED

	79	79	COLLEGE AVE.	1	7	116.00	10591
COLLEGE ARMS	100	100	COLLEGE AVE.	1	164	116.00	10591
MARGOTTA COURTS	126	126	VALLEY ST.	1	85	116.00	10591

**GOVERNMENT SUBSIDIZED**                      **3**                      **256**

#### RENTAL

	23	23	BEEKMAN AVE.	1	8	116.00	10591
	54	54	BEEKMAN AVE.	1	6	116.00	10591
	88	88	BEEKMAN AVE.	1	6	116.00	10591
VAN TASSEL APTS.	95	95	BEEKMAN AVE.	1	252	116.00	10591

Building Complex Name	Address		Street Name	Number of Buildings	Units	1990 Census Tract	Zip Code
	Lower	Upper					

## SLEEPY HOLLOW

	255	255	BROADWAY N.	1	7	116.00	10591
	263	263	BROADWAY N.	1	6	116.00	10591
	28	28	CHESTNUT ST.	1	10	116.00	10591
	5	5	CLINTON ST.	1	5	116.00	10591
	45	45	CLINTON ST.	1	8	116.00	10591
	47	47	CLINTON ST.	1	6	116.00	10591
COLLEGE AVE APTS.	52	52	COLLEGE AVE.	1	8	116.00	10591
	85	85	CORTLANDT ST.	1	18	116.00	10591
	99	99	CORTLANDT ST.	1	5	116.00	10591
	62	62	HOWARD ST.	1	6	116.00	10591
	12	12	LAWRENCE AVE.	1	5	116.00	10591
	14	14	LAWRENCE AVE.	1	5	116.00	10591
			RIVERSIDE DR.	1	13	117.00	10591
	525	525	RIVERSIDE DR.	1	8	117.00	10591
	190	190	VALLEY ST.	1	6	116.00	10591
	260	260	WASHINGTON ST. N.	1	6	116.00	10591
	305	305	WASHINGTON ST. N.	1	6	116.00	10591
				<b>RENTAL</b>	<b>21</b>	<b>400</b>	
<b>Total Multifamily Buildings/Units in SLEEPY HOLLOW</b>				<b>26</b>	<b>675</b>		

## SOMERS

### CONDOMINIUM

HERITAGE HILLS			HERITAGE HILLS DR.	1	2,405	149.05	10589
				<b>CONDOMINIUM</b>	<b>1</b>	<b>2,405</b>	

### GOVERNMENT SUBSIDIZED ELDERLY

THE OAKS AT SOMERS	207	207	ROUTE 100	1	140	149.05	10589
				<b>GOVERNMENT SUBSIDIZED ELDERLY</b>	<b>1</b>	<b>140</b>	

### MULTIFAMILY HOMEOWNERS ASSOCIATION

WILLOWS HOMEOWNERS ASSOCIATION			ROUTE 202	32	120	149.05	10589
				<b>MULTIFAMILY HOMEOWNERS ASSOCIATION</b>	<b>32</b>	<b>120</b>	

**Total Multifamily Buildings/Units in SOMERS 34 2,665**

## TARRYTOWN

### CONDOMINIUM

VICTORIAN	40	40	BENEDICT AVE.	1	13	114.00	10591
EDGEMONT AT TARRYTOWN	200	200	BENEDICT AVE.	1	188	114.00	10591
HALSTON HOUSE	410	410	BENEDICT AVE.	5	222	114.00	10591
LANDMARK	18	18	BROADWAY N.	1	39	115.00	10591
TAPPAN LANDING CONDOMINIUM	205	205	BROADWAY S.	1	51	116.00	10591
CONTINENTAL MANOR	240	240	BROADWAY S.	3	35	116.00	10591
QUAY OF TARRYTOWN CONDO II	289	289	BROADWAY S.	1	35	116.00	10591
QUAY OF TARRYTOWN CONDO I	289	289	BROADWAY S.	1	36	116.00	10591
QUAY OF TARRYTOWN CONDO III	289	289	BROADWAY S.	1	20	116.00	10591
TAPPAN MANOR	320	320	BROADWAY S.	1	168	117.00	10591
CARROLLWOOD (MARTLING AVE.)	435	435	CARROLLWOOD DRIVE	1	114	114.00	10591
RAVINIA	80	80	CHURCH ST.	1	5	115.00	10591

Building Complex Name	Address		Street Name	Number of Buildings	Units	1990 Census Tract	Zip Code
	Lower	Upper					

## TARRYTOWN

RIVERCLIFFE CONDOMINIUM			MAIN ST.	1	21	115.00	10591
WHISPER HILL	29	29	WINDLE PARK	1	43	115.00	10591
<b>CONDOMINIUM</b>				<b>20</b>	<b>990</b>		

### COOPERATIVE

19 SOUTH BROADWAY	19	19	BROADWAY S.	1	38	115.00	10591
TAPPAN COURT	253	253	BROADWAY S.	5	54	116.00	10591
37 HAMILTON AVENUE	37	37	HAMILTON AVE	1	24	115.00	10591
RIDGECROFT	154	154	MARTLING AVE.	10	143	114.00	10591
CASTLE HEIGHTS	222	222	MARTLING AVE.	1	93	114.00	10591
WINDLE PARK	56	56	WINDLE PARK	1	6	115.00	10591
<b>COOPERATIVE</b>				<b>19</b>	<b>358</b>		

### GOVERNMENT SUBSIDIZED

					6	149.05	10589
FRANKLIN TOWERS	1	1	FRANKLIN AVE.	1	100	115.00	10591
FRANKLIN COURT	1	1	FRANKLIN COURT	15	70	115.00	10591
ASBURY TERRACE			RIVER PLAZA	1	106	114.00	10591
<b>GOVERNMENT SUBSIDIZED</b>				<b>17</b>	<b>282</b>		

### RENTAL

CONTINENTAL MANOR			BROADWAY	3	36	115.00	10591
	126	126	BROADWAY N.	1	17	115.00	10591
	132	132	BROADWAY N.	1	11	115.00	10591
WASHINGTON IRVING GDN	300	300	BROADWAY S.	1	72	116.00	10591
	1	1	MAIN ST.	1	16	115.00	10591
FRAME APTS.	41	41	NEPPERHAN RD.	1	10	118	10591
	71	71	STORM ST.	1	16	115.00	10591
	69	69	WASHINGTON ST. N.	2	24	115.00	10591
SLEEPY HOLLOW GARDENS	177	177	WHITE PLAINS RD.	15	214	114.00	10591
	52	52	WILDEY ST.	1	12	115.00	10591
	74	74	WILDEY ST.	1	6	115.00	10591
WINDLE ARMS	50	50	WINDLE PARK	1	25	115.00	10591
<b>RENTAL</b>				<b>29</b>	<b>459</b>		

**Total Multifamily Buildings/Units in TARRYTOWN**

**85 2,089**

## TUCKAHOE

### CONDOMINIUM

TOWER CLUB	40	40	COLUMBUS AVE.	1	200	48.00	10707
CONSULATE ON THE PARK (RAILROAD AVE.)			CONSULATE DR.	4	208	48.00	10707
VILLAGE PLACE CONDOMINIUM	88	88	LAKE AVE.	1	15	48.00	10707
HEMLOCK HOLLOW CONDOMINIUM			WALLACE ST.	1	5	48.00	10707
<b>CONDOMINIUM</b>				<b>7</b>	<b>428</b>		

### COOPERATIVE

	240	240	ALPINE PL.	1	18	48.00	10707
GENTRY APTS. (14 WESTVIEW AVE)	21	21	FAIRVIEW AVE.	1	184	48.00	10707
WINDSOR	108	108	SAGAMORE RD.	1	73	48.00	10707
GENTRY APTS. (21 FAIRVIEW AVE)	14	14	WESTVIEW AVE.	1	0	48.00	10707
34-36 WESTVIEW AVENUE	34	34	WESTVIEW AVE.	1	22	48.00	10707
<b>COOPERATIVE</b>				<b>5</b>	<b>297</b>		

Building Complex Name	Address		Street Name	Number of Buildings	Units	1990 Census Tract	Zip Code
	Lower	Upper					

## TUCKAHOE

### GOVERNMENT SUBSIDIZED

MARBLE HALL	100	100	COLUMBUS AVE.	1	134	48.00	10707
17 MIDLAND AVE	17	17	MIDLAND AVE.	1	3	48.00	10707
			MIDLAND PLACE	3	3	48.00	10707
JEFFERSON GARDENS	4	4	UNION PL.	1	52	48.00	10707
SANFORD GARDENS	8	8	WASHINGTON PL.	4	99	48.00	10707
47-49 WASHINGTON ST	47	47	WASHINGTON ST	1	2	48.00	10707

**GOVERNMENT SUBSIDIZED      11      293**

### RENTAL

PLAZA APTS.	270	270	COLUMBUS AVE.	1	15	48.00	10707
CRESCENT GARDENS	60	60	CRESCENT PL.	1	24	48.00	10707
FAIRVIEW ARMS	40	40	FAIRVIEW AVE.	1	9	48.00	10707
	109	109	KENSINGTON AVE.	2	17	48.00	10707
TUCKAHOE TERRACE			LIME KILN ROAD	1	44	48.00	10707
	39	39	MAYNARD ST.	1	9	48.00	10707
LANCASTER GATE APTS.	111	111	SAGAMORE RD.	1	20	48.00	10707
OAK HILL APTS.	133	133	SAGAMORE RD.	1	36	48.00	10707
	81	81	WALLACE ST.	1	9	48.00	10707
	34	34	WESTVIEW AVE.	1	22	48.00	10707
FAIRVIEW COURT	100	100	WESTVIEW AVE.	1	16	48.00	10707

**RENTAL      12      221**

**Total Multifamily Buildings/Units in TUCKAHOE      35      1,239**

## WHITE PLAINS

### CONDOMINIUM

LA RESERVE	5	5	BARKER AVE	1	140	90.00	10601
ROYAL VIEW	42	42	BARKER AVE.	1	45	89.01	10601
BATTLE HILL SOUTH	171	171	BATTLE AVE.	1	172	91.00	10606
ARBORWOOD CONDOMINIUM			BROADWAY N	8	16	94.00	10601
CHATEAU CONDOMINIUM	81	81	BROADWAY N	1	36	89.01	10603
WHITE PLAINS COMMONS	107	107	BROADWAY N	1	33	89.01	10603
COPPER BEECH (2 DUSENBURY PL.)	53	53	BROADWAY N.	3	78	89.01	10603
PINE HOLLOW APTS.	79	79	BROADWAY N.	3	29	89.01	10603
SOMERSET HOUSE	150	150	BROADWAY N.	5	60	89.01	10603
WASHINGTON MEWS	492	492	BROADWAY N.	1	28	90.00	10603
PALADINS KEEP	24	24	CARHART AVE.	1	40	94.00	10605
CHATTERTON COURT CONDOMINIUM	100	100	CHATTERTON COURT	1	8	91.00	10606
WIMLEDON CONDOMINIUM	302	302	CHURCH ST.	1	32	89.01	10601
CLUB POINTE IN WHITE PLAINS CONDO			CLUB POINTE DRIVE	1	70	97.03	10605
LE PAVILION	10	10	COTTAGE PL.	1	72	90.00	10601
WESTAGE TOWERS WEST CONDO	11	11	COTTAGE PLACE	1	117	93.00	10601
LIVE OAKS	50	50	DEKALB AVE.	1	30	94.00	10605
COPPER BEECH (53 BROADWAY N.)	2	2	DUSENBURY PL.	3		89.01	10603
GREENRIDGE GARDENS CONDOMINIUM	2	2	GREENRIDGE AVE	1	50	95.00	10601
HIGHLANDS AT GREENRIDGE	15	15	GREENRIDGE AVE	1	26	95.00	10605
EVERGREEN TOWNHOMES	43	43	GREENRIDGE AVE	1	2	95.00	10605
GREENRIDGE ESTATES	1	1	GREENRIDGE AVE.	3	83	95.00	10605

Building Complex Name	Address		Street Name	Number of Buildings	Units	1990 Census Tract	Zip Code
	Lower	Upper					

## WHITE PLAINS

HAMSHIRE HOUSE	24	24	GREENRIDGE AVE.	1	52	95.00	10605
HILLSIDE VILLAGE	12	12	HILLSIDE TERR.	18	110	90.00	10601
SPRUCE RIDGE CONDOMINIUM	130	130	KENSICO AVE N	1	30	89.02	10604
	10	10	LAKE ST.	1	59	88.00	10601
	21	21	LAKE ST.	1	71	88.00	10601
BRENTWOOD	300	300	MAIN ST.	1	61	88.00	10601
WELLINGTON	310	310	MAIN ST.	1	54	88.00	10601
WHITE PLAINS MEDICAL CENTER (CPS-1)	170	170	MAPLE AVE.	1	31	95.00	10601
SEASONS CONDOMINIUM (LEXINGTON AVE)	4	4	MARTINE AVE.	1	319	93.00	10606
THE WINTON	208	208	MARTINE AVE.	1	77	94.00	10601
	14	14	NOSBAND AVE.	1	60	95.00	10605
ARBORWOOD			ORCHARD ST.	1	16	92.00	10606
WESTAGE EAST	25	25	ROCKLEDGE	1	127	90.00	10601
BROOK HILLS II CONDOMINIUM	1	1	ROSEDALE AVE.	1	30	97.01	10604
BROOK HILLS 1	1	1	ROSEDALE AVE.	1	28	97.01	10604
BROOK HILLS III	1	1	ROSEDALE AVE.	1	48	97.01	10604
STEWART MEWS CONDOMINIUM	5	5	ROSS STREET	1	7	89.01	10601
RUTHERFORD MANOR	8	8	RUTHERFORD ST.	1	10	95.00	10601
STERLING MANOR	39	39	STERLING AVE	1	16	92.00	10606
STEWART PLACE CONDOMINIUM	10	10	STEWART PL.	1	182	89.01	10601
HERITAGE TOWER	12	12	STEWART PL.	1	130	89.01	10603
GRANADA ARMS	30	30	WINDSOR TERR.	1	49	88.00	10601

**CONDOMINIUM      80      2,734**

## COOPERATIVE

BARKER HOUSE	31	31	BARKER AVE.	1	66	90.00	10601
BIRCHWOOD APTS.	35	35	BARKER AVE.	1	72	89.01	10601
BROAD PARKWAY			BROAD PKWY.	1	103	88.00	10601
TIBBETS PARK	10	10	BROADWAY N.	1	60	94.00	10601
BRADFORD APTS.	16	16	BROADWAY N.	1	117	94.00	10601
BROADLAWN APTS.	20	20	BROADWAY N.	4	122	94.00	10601
WESKORA	30	30	BROADWAY N.	1	75	89	10606
DORCHESTER APTS.	50	50	BROADWAY N.	1	72	89.01	10603
VILLAGE GREEN	95	95	BROADWAY N.	4	53	89.01	10603
TANGLEWOOD GARDEN	101	101	BROADWAY N.	6	80	89.01	10603
WHITE PLAINS MANOR	109	109	BROADWAY N.	6	50	89	10601
SULGRAVE	121	121	BROADWAY N.	4	76	89.01	10603
LONGACRE GARDEN APTS.	141	141	BROADWAY N.	8	88	89.01	10603
(10 WESTVIEW AVE)	153	153	BROADWAY N.	1	14	89	10601
WEDGEWOOD TERRACE	483	483	BROADWAY N.	1	106	90.00	10603
SURREY-STRATHMORE (56 NOSBAND PL.)	90	90	BRYANT AVE.	2	165	96.00	10605
BRYANT GARDENS	175	175	BRYANT AVE.	15	409	97.02	10605
TOMPKINS MANOR	505	505	CENTRAL AVE.	1	157	91.00	10606
CHARLES COURT			CHARLES AVE.	1	28	92.00	10606
TIFFANY TOWERS (14 OLD MAMARONK)	56	56	DOYER AVE.	1	0	95.00	10605
			FRANKLIN AVE.	1	44	88.00	10601
COTTAGE PLACE	3	3	FRANKLIN AVE.	1	66	88.00	10601
WESTBROOK	10	10	FRANKLIN AVE.	1	86	88.00	10601
FRANKLIN TOWERS	25	25	FRANKLIN AVE.	1	79	88.00	10601
GREENFORD GARDENS	21	21	GREENRIDGE AVE.	2	16	95.00	10605



Building Complex Name	Address		Street Name	Number of Buildings	Units	1990 Census Tract	Zip Code
	Lower	Upper					

**WHITE PLAINS**

	208	208	KENSICO AVE. N.	1	6	89.02	10604
KENSICO COOP.	34	34	KENSICO AVE. S.	1	11	88.00	10601
HALE APTS.	16	16	LAKE ST.	1	64	88.00	10601
REGENCY PARK	25	25	LAKE ST.	1	65	89	10604
STEPPING STONES	125	125	LAKE ST.	1	247	89.02	10604
253 SOUTH LEXINGTON AVENUE	253	253	LEXINGTON AVE S.	1	23	95.00	10606
BROAD PARK LODGE (2 WESTCHESTER)	292	292	MAIN ST.	2	0	88.00	10601
WINDSOR APTS. (2 WINDSOR TERR.)	320	320	MAIN ST.	1		88.00	10601
WHITEFIELD HOUSE	325	325	MAIN ST.	1	55	88.00	10601
CHURCHILL APTS.	345	345	MAIN ST.	1	72	88.00	10601
	512	512	MAMARONECK AVE.	1	19	94.00	10605
CAMEO HOUSE	300	300	MARTINE AVE.	1	96	94.00	10601
MINERVA APTS.	16	16	MINERVA PL.	1	26	88.00	10601
	10	10	NOSBAND AVE.	1	71	95.00	10605
SURREY-STRATHMORE (90 BRYANT AVE.)	56	56	NOSBAND PL.	6		95.00	10605
CAMEO MANOR	2	2	OLD MAMARONECK RD.	1	66	95.00	10605
WESLEY HOUSE	10	10	OLD MAMARONECK RD.	1	71	95.00	10605
	12	12	OLD MAMARONECK RD.	1	84	95.00	10605
TIFFANY TOWERS (56 DOYER AVE.)	14	14	OLD MAMARONECK RD.	1	29	95.00	10605
OVERLOOK TERRACE	19	19	OLD MAMARONECK RD.	1	78	95.00	10605
CRYSTAL TOWERS	20	20	OLD MAMARONECK RD.	1	89	95.00	10605
SAXON HOUSE	23	23	OLD MAMARONECK RD.	1	94	95.00	10605
GARFORD	2	2	OVERLOOK RD.	1	196	96.00	10605
	15	15	QUINBY AVE.	1	16	92.00	10606
NETHERLANDS GARDENS (201 POST RD.)	2	2	SOUNDVIEW AVE.	1	59	92.00	10606
PROSPECT TERRACE	14	14	SOUNDVIEW AVE.	3	61	92.00	10606
OAKWOOD GARDENS (30 WALTON AVE.)	33	33	VAN WART AVE.	1	0	92.00	10606
BROAD PARK LODGE (292 MAIN ST.)	2	2	WESTCHESTER AVE.	1	95	94.00	10601
PARKSITE APTS.	12	12	WESTCHESTER AVE.	1	74	94.00	10601
(153 BROADWAY N.)	10	10	WESTVIEW AVE.	1	14	89	10601
WINDSOR APTS. (320 MAIN ST.)	2	2	WINDSOR TERR.	1	78	88.00	10601
				<b>COOPERATIVE</b>	<b>106</b>	<b>4,063</b>	

**GOVERNMENT SUBSIDIZED**

THE ARMORY			ARMORY PL.	1	0	94.00	10601
	82	82	BANK ST.	1	36	92.00	10606
KINGSLEY HOUSE	41	41	BARKER AVE.	1	164	89.01	10601
12-16 DEKALB AVE	12	12	DEKALB AVE	1	8	94.00	10605
46 DEKALB AVE	46	46	DEKALB AVE	1	4	94.00	10605
SCHUYLER HOUSE (33 EDGEWOOD AVE)	86	86	DEKALB AVE.	1	167	94.00	10605
MADISON HOUSE	70	70	FERRIS AVE.	1	98	90.00	10603
SUMMIT HOUSE	155	155	FERRIS AVE.	2	149	90.00	10603
WINBROOK APTS. 2	11	11	FISHER AVE.	1	90	93.00	10601
WINBROOK APTS. 1	33	33	FISHER AVE.	1	90	93.00	10601
WINBROOK APTS. 3	225	225	GROVE ST.	1	90	93.00	10601
BATTLE HILL HOUSE	13	13	HARMON ST.	1	51	91.00	10606
LAKEVIEW APTS.	110	110	LAKE ST.	1	95	89.02	10604
LAKE STREET APTS.	150	150	LAKE ST.	1	68	89.02	10604
STATION PLAZA I	76	76	LEXINGTON AVE. S.	1	195	90.00	10601
WINBROOK APTS. 5	135	135	LEXINGTON AVE. S.	1	90	93.00	10601

Building Complex Name	Address		Street Name	Number of Buildings	Units	1990 Census Tract	Zip Code
	Lower	Upper					
<b>WHITE PLAINS</b>							
WINBROOK APTS. 4	159	159	LEXINGTON AVE. S.	1	90	93.00	10601
GRANT MANOR	235	235	LEXINGTON AVE. S.	1	181	92.00	10606
	36	36	MITCHELL PL.	1	9	94.00	10601
	40	40	MITCHELL PL.	1	13	94.00	10601
233 WEST POST ROAD	233	233	POST RD. W.	1	8	92.00	10606
<b>GOVERNMENT SUBSIDIZED</b>				<b>22</b>	<b>1,696</b>		
<b>GOVERNMENT SUBSIDIZED ELDERLY</b>							
THE ARMORY	33	33	BROADWAY S.	1	52	94.00	10603
FRANKLIN WINDSOR APARTMENTS	40	40	WINDSOR TERRACE	1	100	88.00	10601
<b>GOVERNMENT SUBSIDIZED ELDERLY</b>				<b>2</b>	<b>152</b>		
<b>MULTIFAMILY HOMEOWNERS ASSOCIATION</b>							
WYNDHAM CLOSE			NORTH ST	1	39	97.02	10601
<b>MULTIFAMILY HOMEOWNERS ASSOCIATION</b>				<b>1</b>	<b>39</b>		
<b>RENTAL</b>							
	2	2	AMHERST PL.	1	6	88.00	10601
	86	86	BANK ST.	1	7	92.00	10606
BARKER TOWERS	40	40	BARKER AVE.	1	71	89.01	10601
	50	50	BATTLE AVE.	1	5	91.00	10601
	56	56	BATTLE AVE.	1	7	91.00	10606
	58	58	BATTLE AVE.	1	7	91.00	10606
	204	204	BATTLE AVE.	1	10	91.00	10606
	208	208	BATTLE AVE.	1	10	91.00	10606
	215	215	BATTLE AVE.	1	6	91.00	10606
	220	220	BATTLE AVE.	1	8	91.00	10606
	230	230	BATTLE AVE.	1	8	91.00	10606
	256	256	BATTLE AVE.	1	5	91.00	10606
	274	274	BATTLE AVE.	1	6	91.00	10606
	283	283	BATTLE AVE.	1	5	91.00	10606
	285	285	BATTLE AVE.	1	5	91.00	10606
GARDEN APTS.	295	295	BATTLE AVE.	1	14	91.00	10606
	300	300	BATTLE AVE.	1	16	91.00	10606
	5	5	BRADY PL.	1	5	92.00	10606
BEN FRANKLIN APTS. (WINDSOR TERRACE)			BROAD PKWY.	1	108	88.00	10601
			BROADWAY	1	6	123	10603
BROADMAIN APTS.	2	2	BROADWAY N.	1	60	94.00	10601
	42	42	BROADWAY N.	1	6	89.01	10601
CHATHAM APTS.	44	44	BROADWAY N.	1	165	89.01	10603
PARKVIEW GARDEN APTS.	83	83	BROADWAY N.	1	40	89.01	10603
THE COMMONS	89	89	BROADWAY N.	2	44	89.01	10603
WHITE SWAN APTS.			BROADWAY S.	1	75	94.00	10601
	23	23	BROADWAY S.	1	9	94.00	10601
	86	86	BROADWAY S.	1	14	94.00	10601
	131	131	BROADWAY S.	1	12	94.00	10601
	143	143	BROADWAY S.	1	7	94.00	10601
	147	147	BROADWAY S.	1	8	94.00	10601
	153	153	BROADWAY S.	1	15	94.00	10601
	1	1	BRYANT CRESCENT	1	162	97.02	10605
	207	207	CENTRAL AVE.	1	5	91.00	10606

Building Complex Name	Address		Street Name	Number of Buildings	Units	1990 Census Tract	Zip Code
	Lower	Upper					

**WHITE PLAINS**

	374	374	CENTRAL AVE.	1	10	91.00	10606
	379	379	CENTRAL AVE.	1	5	91.00	10606
	22	22	CHARLES ST.	1	6	92.00	10606
	40	40	CHATTERTON AVE.	1	5	91.00	10606
	58	58	CHATTERTON AVE.	1	5	91.00	10606
	74	74	CHATTERTON AVE.	1	6	91.00	10606
	79	79	CHATTERTON AVE.	1	12	91.00	10606
	82	82	CHATTERTON AVE.	1	6	91.00	10606
	84	84	CHATTERTON AVE.	1	5	91.00	10606
	88	88	CHATTERTON AVE.	1	5	91.00	10606
	139	139	CHATTERTON AVE.	1	6	91.00	10606
	150	150	CHATTERTON AVE.	1	5	91.00	10606
CHESTER ARMS	10	10	CHESTER AVE.	1	13	93.00	10601
	12	12	CHESTNUT HILL AVE.	1	6	92.00	10606
	18	18	CHESTNUT HILL AVE.	1	20	92.00	10606
	22	22	CHESTNUT HILL AVE.	1	5	92.00	10606
	30	30	CLEVELAND ST.	1	5	91.00	10606
	36	36	CLEVELAND ST.	1	5	91.00	10606
	50	50	CLEVELAND ST.	1	5	91.00	10606
	36	36	DAKWOOD AVE.	1	13	95.00	10605
	41	41	DAVIS AVE.	1	7	95.00	10605
CARLTON-DAVIS APTS.	47	47	DAVIS AVE.	1	37	95.00	10605
	48	48	DAVIS AVE.	1	5	95.00	10605
	54	54	DAVIS AVE.	1	5	95.00	10605
DAVIS AVE APTS.	55	55	DAVIS AVE.	1	9	95.00	10605
	57	57	DAVIS AVE.	1	7	95.00	10605
PROSPECT HOUSE	61	61	DAVIS AVE.	1	18	95.00	10605
	18	18	DEKALB AVE.	1	5	94.00	10605
	42	42	DEKALB AVE.	1	5	94.00	10605
	63	63	DEKALB AVE.	1	5	94.00	10605
	10	10	EASTVIEW AVE.	1	5	88.00	10601
	14	14	EASTVIEW AVE.	1	5	88.00	10601
	51	51	FERRIS AVE.	1	6	90.00	10603
	52	52	FERRIS AVE.	1	12	90.00	10603
	67	67	FERRIS AVE.	1	5	90.00	10603
	71	71	FERRIS AVE.	1	7	90.00	10603
	89	89	FERRIS AVE.	1	5	90.00	10603
	90	90	FERRIS AVE.	1	10	90.00	10603
	99	99	FERRIS AVE.	1	7	90.00	10603
	131	131	FERRIS AVE.	1	5	90.00	10603
	135	135	FERRIS AVE.	1	12	90.00	10603
	141	141	FERRIS AVE.	1	12	90.00	10603
	146	146	FERRIS AVE.	1	6	90.00	10603
FILLMORE GARDEN APTS.	15	15	FILLMORE PL.	1	29	92.00	10606
	17	17	FILLMORE PL.	1	9	92.00	10606
	3	3	FISHER AVE.	1	6	93.00	10601
	117	117	FISHER AVE.	1	6	92.00	10606
	121	121	FISHER AVE.	1	11	92.00	10606
	125	125	FISHER AVE.	1	6	92.00	10606

Building Complex Name	Address		Street Name	Number of Buildings	Units	1990 Census Tract	Zip Code
	Lower	Upper					

**WHITE PLAINS**

	129	129	FISHER AVE.	1	6	92.00	10606
	137	137	FISHER AVE.	1	6	92.00	10606
	141	141	FISHER AVE.	1	5	92.00	10606
	26	26	FRANKLIN AVE.	1	7	88.00	10601
ALEXANDRIA HAMILTON	133	133	FRANKLIN AVE.	1	49	88.00	10601
LAGRANDE APTS.	149	149	GRAND ST.	1	10	93.00	10601
EDISON APTS.	170	170	GRAND ST.	1	64	93.00	10601
	177	177	GRAND ST.	1	56	93.00	10601
	68	68	GRANT AVE.	1	5	89.01	10603
	72	72	GRANT AVE.	1	5	89.01	10603
	76	76	GRANT AVE.	1	5	89.01	10603
	80	80	GRANT AVE.	1	5	89.01	10603
WHITE OAK	36	36	GREENRIDGE AVE.	1	40	95.00	10605
	5	5	HADDEN AVE.	1	5	88.00	10601
	177	177	HALE AVE.	1	11	94.00	10605
	8	8	HALL AVE.	1	5	89.02	10604
	10	10	HALL AVE.	1	5	89.02	10604
	12	12	HALL AVE.	1	5	89.02	10604
	14	14	HALL AVE.	1	10	89.02	10604
HARDING TERRACE	98	98	HARDING AVE.	1	36	91.00	10606
	117	117	HARDING AVE.	1	6	91.00	10606
	123	123	HARDING AVE.	1	5	91.00	10606
	125	125	HARDING AVE.	1	5	91.00	10606
	127	127	HARDING AVE.	1	5	91.00	10606
	131	131	HARDING AVE.	1	5	91.00	10606
	140	140	HARDING AVE.	1	5	91.00	10606
HARDING GABLE APTS.	155	155	HARDING AVE.	1	26	91.00	10606
	4	4	HARMON ST.	1	6	91.00	10606
BUCKFIELD HOUSE	25	25	HILLSIDE AVE.	1	33	90.00	10601
	104	104	HOLLAND AVE.	1	5	90.00	10603
	6	6	HOWARD AVE.	1	17	92.00	10606
	10	10	HUNT PLACE.	1	6	91.00	10606
	22	22	HUNT PLACE.	1	6	91.00	10606
	37	37	INDEPENDENCE ST.	1	5	91.00	10606
	43	43	INDEPENDENCE ST.	1	5	91.00	10606
	77	77	INDEPENDENCE ST.	1	17	91.00	10606
	54	54	JEFFERSON AVE.	1	14	91.00	10606
	56	56	JEFFERSON AVE.	1	14	91.00	10606
	64	64	JEFFERSON AVE.	1	18	91.00	10606
	75	75	KENSICO AVE. N.	1	15	89.02	10604
	77	77	KENSICO AVE. N.	1	14	89.02	10604
	81	81	KENSICO AVE. N.	1	28	89.02	10604
	91	91	KENSICO AVE. N.	1	31	89.02	10604
	105	105	KENSICO AVE. N.	1	30	89.02	10604
	108	108	KENSICO AVE. N.	1	26	88.00	10607
	111	111	KENSICO AVE. N.	1	30	89.02	10604
KENSICO GARDENS	120	120	KENSICO AVE. N.	1	26	89	10603
	123	123	KENSICO AVE. N.	1	16	89.02	10604
	129	129	KENSICO AVE. N.	1	5	89.02	10604

Building Complex Name	Address		Street Name	Number of Buildings	Units	1990 Census Tract	Zip Code
	Lower	Upper					

**WHITE PLAINS**

			KENSICO AVE. S.	1	10	88.00	10601
	15	15	KENSICO AVE. S.	1	17	88.00	10601
	18	18	KENSICO AVE. S.	1	13	88.00	10601
	21	21	KENSICO AVE. S.	1	6	88.00	10601
	38	38	KENSICO AVE. S.	1	11	88.00	10601
	54	54	KENSICO AVE. S.	1	5	88.00	10601
SOLITAIRE APTS.	7	7	LAKE ST.	1	102	89	10604
HALF MOON APTS.	9	9	LAKE ST.	1	137	89	10604
NORTH LAKE APTS.	15	15	LAKE ST.	1	51	89	10604
BILTMORE TOWERS	30	30	LAKE ST.	1	130	88.00	10601
	58	58	LAKE ST.	1	7	88.00	10601
RUTH APTS.	44	44	LEXINGTON AVE. S.	1	120	93.00	10601
	246	246	LEXINGTON AVE. S.	1	5	95.00	10606
CAMBRIDGE ARMS	253	253	LEXINGTON AVE. S.	1	25	95.00	10606
	255	255	LEXINGTON AVE. S.	1	6	95.00	10606
	256	256	LEXINGTON AVE. S.	1	6	95.00	10606
LINCOLN APTS.			LINCOLN AVE.	1	24	91.00	10606
	2	2	LIVINGSTON AVE.	1	7	95.00	10605
	79	79	LIVINGSTON AVE.	1	6	94.00	10605
	4	4	LONGVIEW AVE.	1	6	93.00	10601
	8	8	LONGVIEW AVE.	1	32	93.00	10601
	13	13	LONGVIEW AVE.	1	8	95.00	10605
	17	17	LONGVIEW AVE.	1	5	95.00	10605
	22	22	LONGVIEW AVE.	1	6	95.00	10605
	25	25	LONGVIEW AVE.	1	6	95.00	10605
	39	39	LONGVIEW AVE.	1	10	95.00	10605
	377	377	MAIN ST.	1	7	88.00	10601
	393	393	MAIN ST.	1	7	88.00	10601
	395	395	MAIN ST.	1	5	88.00	10601
	412	412	MAIN ST.	1	6	88.00	10601
	425	425	MAIN ST.	1	7	88.00	10601
	435	435	MAIN ST.	1	11	88.00	10601
	439	439	MAIN ST.	1	12	88.00	10601
	445	445	MAIN ST.	1	7	88.00	10601
MAPLE COURT	193	193	MAMARONECK AVE.	1	6	94.00	10601
	196	196	MARTINE AVE.	1	24	93.00	10601
STRATHEONA APTS.	204	204	MARTINE AVE.	1	31	94.00	10601
MONA TOWERS	230	230	MARTINE AVE.	1	85	94.00	10601
MERRITT COURT	34	34	MERRITT AVE.	1	17	94.00	10601
			MINERVA PL.	1	6	88.00	10601
	11	11	MINERVA PL.	1	62	88.00	10601
MITCHELL APTS.	28	28	MITCHELL PL.	1	17	94.00	10601
	32	32	MITCHELL PL.	1	9	94.00	10601
	33	33	MITCHELL PL.	1	11	94.00	10601
	37	37	MITCHELL PL.	1	41	94.00	10601
FLORAL GARDEN APTS.	45	45	MITCHELL PL.	1	28	94.00	10601
	26	26	OAKWOOD AVE.	1	28	95.00	10605
	33	33	OAKWOOD AVE.	1	13	95.00	10605
WILNATH APTS.	36	36	OAKWOOD AVE.	1	14	95.00	10605

Building Complex Name	Address		Street Name	Number of Buildings	Units	1990 Census Tract	Zip Code
	Lower	Upper					

**WHITE PLAINS**

	11	11	ODELL AVE.	1	14	92.00	10606
ODELL COURT	15	15	ODELL AVE.	1	35	92.00	10606
WASHINGTON APTS.	18	18	ODELL AVE.	1	10	92.00	10606
	19	19	ODELL AVE.	1	10	92.00	10606
	21	21	ODELL AVE.	1	6	92.00	10606
	26	26	ODELL AVE.	1	6	92.00	10606
	28	28	ODELL AVE.	1	5	92.00	10606
COLONIAL CLUB APTS.	1	1	OLD MAMARONECK RD.	1	78	95.00	10605
GEDNEY HOUSE	59	59	OLD MAMARONECK RD.	1	101	95.00	10605
CLARIDGE APTS.	101	101	OLD MAMARONECK RD.	1	98	96.00	10605
	75	75	ORAWAUPUM ST.	1	15	92.00	10606
	19	19	ORCHARD ST.	1	7	92.00	10606
	18	18	OSBORNE ST.	1	7	92.00	10606
BOSTON APTS.	21	21	OSBORNE ST.	1	18	92.00	10606
	29	29	PARK AVE.	1	6	90.00	10603
	110	110	PARK AVE.	1	6	90.00	10603
	10	10	POST RD. E.	1	13	93.00	10601
	18	18	POST RD. E.	1	8	93.00	10601
	71	71	POST RD. E.	1	8	93.00	10601
	97	97	POST RD. W.	1	11	92.00	10606
NETHERLANDS GARDENS (2 SOUNDVIEW AVE)	201	201	POST RD. W.	2	0	92.00	10606
	208	208	POST RD. W.	1	6	92.00	10606
	240	240	POST RD. W.	1	29	92.00	10606
	243	243	POST RD. W.	1	20	92.00	10606
	255	255	POST RD. W.	1	16	92.00	10606
	256	256	POST RD. W.	1	20	92.00	10606
	294	294	POST RD. W.	1	12	92.00	10606
	327	327	POST RD. W.	1	33	96.00	10606
	330	330	POST RD. W.	1	6	96.00	10606
	4	4	QUARROPAS ST.	1	20	93.00	10601
	10	10	RATHBUN AVE.	1	7	92.00	10606
	15	15	RATHBUN AVE.	1	5	92.00	10606
	35	35	RATHBUN AVE.	1	6	92.00	10606
	61	61	RATHBUN AVE.	1	5	92.00	10606
	20	20	ROBERTSON AVE.	1	12	91.00	10606
	23	23	ROBERTSON AVE.	1	5	91.00	10606
	24	24	ROBERTSON AVE.	1	6	91.00	10606
	57	57	ROBERTSON AVE.	1	6	91.00	10606
	65	65	ROBERTSON AVE.	1	6	91.00	10606
	70	70	ROBERTSON AVE.	1	6	91.00	10606
	74	74	ROBERTSON AVE.	1	7	91.00	10606
	107	107	ROBERTSON AVE.	1	6	91.00	10606
	45	45	ROCKLEDGE AVE.	1	5	89.01	10601
	48	48	RUSSELL ST.	1	5	91.00	10606
BRIARVIEW MANOR	1	1	SHAPMAN PL.	1	25	95.00	10605
			STEVENS ST.	1	12	92.00	10606
	14	14	STEVENS ST.	1	10	92.00	10606
	19	19	STEVENS ST.	1	6	92.00	10606
	21	21	STEVENS ST.	1	6	92.00	10606

Building Complex Name	Address		Street Name	Number of Buildings	Units	1990 Census Tract	Zip Code
	Lower	Upper					
<b>WHITE PLAINS</b>							
	25	25	STEVENS ST.	1	7	92.00	10606
	35	35	STEVENS ST.	1	5	92.00	10606
JEN-SAM ARMS	43	43	STEVENS ST.	1	13	92.00	10606
	52	52	STEVENS ST.	1	6	92.00	10606
STEWART PLACE APTS.	15	15	STEWART PL.	1	120	89	10604
	5	5	VALLEY RD.	1	5	89.02	10604
	2	2	VAN WART AVE.	1	12	92.00	10606
	25	25	VAN WART AVE.	1	5	92.00	10606
	55	55	WALLER AVE.	1	9	94.00	10601
	65	65	WALLER AVE.	1	10	94.00	10601
	74	74	WALLER AVE.	1	5	94.00	10601
	77	77	WALLER AVE.	1	8	94.00	10601
	80	80	WALLER AVE.	1	9	94.00	10601
OAKWOOD GARDENS (33 VAN WART AVE)	30	30	WALTON AVE.	1	25	92.00	10606
	2	2	WASHINGTON AVE.	1	16	91.00	10606
	12	12	WASHINGTON AVE.	1	5	91.00	10606
BEN FRANKLIN APTS. (BROAD PARKWAY)			WINDSOR TERR.	1	0	88.00	10601
				<b>RENTAL</b>	<b>249</b>	<b>4,361</b>	
<b>Total Multifamily Buildings/Units in WHITE PLAINS</b>				<b>460</b>	<b>13,045</b>		

## YONKERS

### CONDOMINIUM

MONTERREY	357	357	BROADWAY N.	2	42	6.00	10701
WESTCHESTER TOWN HOUS	412	412	BROADWAY N.	5	33	8.03	10701
COLONIAL TOWN HOUSE	440	440	BROADWAY N.	3	56	7.01	10701
	944	944	BROADWAY N.	1	35	8.01	10701
PARKCREST WEST CONDOMINIUM	66	66	CARYL AVE	1	48	13.03	10700
PARKCREST EAST CONDOMINIUM	100	100	CARYL AVE	1	49	13.03	10700
OAK HILL	128	128	COLONIAL PKWY.	1	100	22.01	10710
WESTCHESTER TERRACE	66	66	CRISFIELD ST.	1	63	21.05	10710
WESTGATE PARK	111	111	DEHAVEN DR.	2	167	8.01	10703
PARKWAY PLAZA CONDOMINIUM			ELM STREET	1	21	48.00	10707
THE WILLOWS	125	125	FORT HILL AVE.	1	81	21.01	10710
	67	67	GEORGIA AVE.	1	16	22.04	10708
HILLCROFT TOWNHOUSES	130	130	GLENWOOD AVE.	8	87	6.00	10703
HIGHLAND CONDOMINIUM	7	7	HIGHLAND PLACE	1	49	1.01	10705
VISTA AT HUDSON TERRACE			HUDSON TERR.	1	36	7.01	10701
	50	50	LOUISIANA AVE.	1	5	22.04	10708
ANTHONY TOWER	510	510	MIDLAND AVE.	1	51	14.01	10704
MIDLAND MANOR CONDOMINIUM	900	900	MIDLAND AVE.	1	30	23.00	10704
BRONXVILLE GLEN TH.	1308	1308	MIDLAND AVE.	9	108	22.04	10708
BRONXVILLE GLEN NORTH CONDOMINIUM	1374	1374	MIDLAND AVE.	1	96	22.04	10708
BRONXVILLE GLEN SO.	1376	1376	MIDLAND AVE.	1	100	22.04	10708
	437	437	PALISADE AVE.	1	50	8.03	10703
MEADOW COURT	132	132	PONDFIELD RD. E.	1	24	22.02	10708
RAVINE GARDENS CONDOMINIUM			RAVINE AVE	1	122	4.02	10701
ROCKLEDGE MANOR	61	61	ROCKLEDGE RD.	4	98	22.04	10708
GREENTREE AT YONKERS	100	100	TEXAS AVE.	2	38	22.04	10708

Building Complex Name	Address		Street Name	Number of Buildings	Units	1990 Census Tract	Zip Code
	Lower	Upper					

## YONKERS

CROSS STREET CONDOMINIUM			TUCKAHOE RD.	1	22	17.00	10701
SHAWNEE GARDENS	717	717	TUCKAHOE RD.	2	44	22.02	10710
TAKARA	777	777	TUCKAHOE RD.	2	33	22.02	10710
WILSHIRE	782	782	TUCKAHOE RD.	1	20	22.01	10701
TOWER AT GREYSTONE CONDO	1020	1020	WARBURTON AVE	1	68	7.02	10701
RIVER HILL	1160	1160	WARBURTON AVE.	1	144	7.02	10701
ESPLANADE	1200	1200	WARBURTON AVE.	3	57	7.02	10701
RIERPOINTE ON THE HUDSON CONDO II			WATER ST.	1	115		10701

**CONDOMINIUM 65 2,108**

## COOPERATIVE

	47	47	ALTA AVE.	1	47	12.00	10705
BRYN MAWR RIDGE (1501 CENTRAL)	1	1	ARLINGTON RD.	1	0	22.03	10701
CARRIAGE HOUSE (1743 CENTRAL)			BALINT DR.	1	0	21.04	10701
	16	16	BAYLEY AVE.	1	9	2.02	10705
THE ROSSMORE (139 VALENTINE)	49	49	BAYLEY AVE.	1	0	2.02	10705
TUDOR WOODS (76 DEHAVEN DR.)	149	149	BOLMER AVE.	1	0	8.01	10703
TANGLEWOOD	101	101	BROADWAY N	1	80	3.00	10701
HUDSON HILLS	222	222	BROADWAY N.	2	108	4.02	10701
	237	237	BROADWAY N.	1	38	6.00	10701
RIVERWOOD AU-GE APTS.	279	279	BROADWAY N.	1	129	6.00	10701
HIGHVIEW APTS.	284	284	BROADWAY N.	1	83	6.00	10701
AMACKASSIN	293	293	BROADWAY N.	1	41	4.02	10701
ALDEN-JEFFREY	300	300	BROADWAY N.	1	81	4.02	10701
	308	308	BROADWAY N.	1	65	4.02	10701
PINEVIEW HOUSE	309	309	BROADWAY N.	1	54	4.02	10701
	324	324	BROADWAY N.	1	8	4.02	10701
CREST MANOR	377	377	BROADWAY N.	1	156	6.00	10701
WESTWATER	380	380	BROADWAY N.	1	65	6.00	10701
LA COSTA	397	397	BROADWAY N.	1	96	8.03	10701
	409	409	BROADWAY N.	1	62	8.03	10701
	470	470	BROADWAY N.	1	43	7.01	10701
GATEWAY (170 DEHAVEN DR.)	908	908	BROADWAY N.	1	103	8.01	10701
RIVEREDGE (1 DAVID LA.)	1161	1161	BROADWAY N.	1	0	7.01	10701
WESTVIEW APTS.	11	11	BRONX RIVER RD.	1	74	15.02	10704
PARKWAY TERRACE	37	37	BRONX RIVER RD.	1	119	15.02	10704
PARKWAY HOUSE	53	53	BRONX RIVER RD.	1	75	15.02	10704
WESTAIR	67	67	BRONX RIVER RD.	1	60	15.02	10704
WAKEFIELD TOWERS	85	85	BRONX RIVER RD.	1	100	15.02	10704
GLENDAL GARDEN APTS.	121	121	BRONX RIVER RD.	1	75	15.02	10704
199 BRONX RIVER ROAD	199	199	BRONX RIVER RD.	1	75	24.03	10701
PARKWAY TOWERS	219	219	BRONX RIVER RD.	1	78	15.05	10704
245-255 BRONX RIVER ROAD	244	244	BRONX RIVER RD.	1	96	15.05	10704
EMPIRE GARDEN	245	245	BRONX RIVER RD.	1	97	15.05	10704
SILVERSET APTS.	263	263	BRONX RIVER RD.	1	85	15.05	10704
RAYBROOK	333	333	BRONX RIVER RD.	1	164	15.05	10704
SILVER MANOR	345	345	BRONX RIVER RD.	1	88	15.05	10704
SILVERCREST PLAZA	355	355	BRONX RIVER RD.	1	106	15.05	10704
SILVER TERRACE	365	365	BRONX RIVER RD.	1	87	15.05	10704
SHERWOOD RIDGE	381	381	BRONX RIVER RD.	1	93	15.05	10704



Building Complex Name	Address		Street Name	Number of Buildings	Units	1990 Census Tract	Zip Code
	Lower	Upper					

## YONKERS

PARKWAY BILTMORE	465	465	BRONX RIVER RD.	1	60	24.03	10704
RIVER ROAD APARTMENT CORP	475	475	BRONX RIVER RD.	1	59	24.03	10704
RIVER PARK GARDENS	477	477	BRONX RIVER RD.	1	113	24.03	10704
RIVER TOWERS	541	541	BRONX RIVER RD.	1	71	24.03	10704
JAYRO APTS.	555	555	BRONX RIVER RD.	1	97	24.03	10704
	575	575	BRONX RIVER RD.	1	72	24.03	10704
MONA LISA	671	671	BRONX RIVER RD.	1	95	24.03	10704
687 BRONX RIVER ROAD	687	687	BRONX RIVER RD.	1	89	24.03	10704
FLEETWOOD PARK APTS.	754	754	BRONX RIVER RD.	5	480	24	10704
	755	755	BRONX RIVER RD.	1	125	24	10704
RIVER ROAD APTS.	801	801	BRONX RIVER RD.	3	186	24	10704
FLEETWOOD HILLS	804	804	BRONX RIVER RD.	1	44	24	10704
FLEETWOOD GARDENS	829	829	BRONX RIVER RD.	5	38	24	10704
GEORGIA COURT			BRONXVILLE RD.	1	110	22.04	10708
KENSINGTON APTS.	2	2	BRONXVILLE RD.	1	99	22.04	10708
240,242,244,246 BRONXVILLE RD& 931,935 PALMER	240	240	BRONXVILLE RD.	1	54	22.02	10708
BRONXVILLE CHATEAU	260	260	BRONXVILLE RD.	1	66	22.02	10708
BRONXVILLE LODGE	280	280	BRONXVILLE RD.	1	79	22.02	10708
INVERNESS HOUSE	294	294	BRONXVILLE RD.	1	49	22.02	10708
75 BRUCE AVENUE	75	75	BRUCE AVE	1	96	13.03	10705
CATERINA	143	143	BRUCE AVE.	1	54	13.03	10705
BRYN MAWR RIDGE (1501 CENTRAL)	1	1	BURBANK RD.	1	0	22.03	10701
	82	82	CARYL AVE.	1	61	13.03	10705
BRYN MAWR RIDGE (#S ON 6 ROADS)	1501	1501	CENTRAL PARK AVE.	19	528	22.03	10701
CENTRAL GARDENS	1519	1519	CENTRAL PARK AVE.	4	72	22	10704
TOWER 1	1523	1523	CENTRAL PARK AVE.	1	139	22	10704
	1531	1531	CENTRAL PARK AVE.	1	64	22	10704
SADORE LANE ESTATES (1 SADORE LA.)	1663	1663	CENTRAL PARK AVE.	1	0	21.04	10710
CARRIAGE HOUSE (1 BALINT DR.)	1743	1743	CENTRAL PARK AVE.	3	273	22.01	10701
WESTCHESTER TOWERS	1837	1837	CENTRAL PARK AVE.	2	428	21.04	10710
	2035	2035	CENTRAL PARK AVE.	1	67	21.04	10710
SCARSDALE RIDGE II (340 RIDGE TENANTS CORP.)	340	340	CENTRAL PARK SOUTH	1	86		10583
	51	51	CROSS ST.	2	17	22.02	10708
RIVEREDGE (1161 BROADWAY N)			DAVID LA.	1	157	7	10701
TUDOR WOODS (149 BOLMER AVE.)	76	76	DEHAVEN DR.	2	148	8.01	10703
CRESTHAVEN	100	100	DEHAVEN DR.	3	217	8.01	10703
GATEWAY (908 BROADWAY N.)	170	170	DEHAVEN DR.	1	0	8	10701
SUNNYBROOK GARDENS (806 PALMER RD.)	53	53	DURHAM RD.	1	0	22.04	10708
PALISADE GARDENS APT. CORP.	150	150	GLENWOOD AVE	1	0	6.00	10703
SILVER RIDGE	55	55	HALLEY ST.	1	53	24.03	10704
BELVEDERE APTS. (1036 WARBURTON)			HAWLEY TERR.	1	0	7.02	10701
SUNSET GREEN	159	159	HAWTHORNE AVE.	1	70	1.03	10705
HIGHLAND TERRACE	95	95	HIGHLAND AVE.	1	98	1.01	10705
RIVERVIEW GARDEN	100	100	HIGHLAND AVE.	1	205	1.01	10705
MIDLAND PLAZA (1234 MIDLAND)	871	871	KIMBALL AVE.	1	0	22.04	10708
BRONXVILLE KNOLLS GAR (1204 MIDLAND)	1	1	LAWRENCE PARK CRESC	1	0	24.01	10708
27 LUDLOW ST	27	27	LUDLOW ST.	1	69	1.01	10705
555 MC LEAN AVE.	555	555	MCCLEAN AVE	1	72	13.02	10704
MCLEAN TOWER	383	383	MCLEAN AVE.	1	83	13.02	10705

Building Complex Name	Address		Street Name	Number of Buildings	Units	1990 Census Tract	Zip Code
	Lower	Upper					

## YONKERS

LINCOLN TERRACE	537	537	MCLEAN AVE.	1	73	14.02	10705
585 MCLEAN AVENUE	585	585	MCLEAN AVE.	1	41	14.03	10705
595 MCLEAN AVENUE	595	595	MCLEAN AVE.	1	52	14.03	10705
DEVON PLAZA	1077	1077	MIDLAND AVE.	1	152	22.04	10708
1101 MIDLAND AVENUE	1101	1101	MIDLAND AVE.	1	150	22.04	10708
DEVONSHIRE (THE)	1111	1111	MIDLAND AVE.	1	84	24.01	10705
BRONXVILLE KNOLLS TOWERS	1200	1200	MIDLAND AVE.	1	63	22.04	10708
BRONXVILLE KNOLLS GAR (1 LAWRENCE PARK)	1204	1204	MIDLAND AVE.	9	93	22.04	10708
BRONXVILLE KNOLLS OWNERS CORP	1214	1214	MIDLAND AVE.	1	110	24.01	10708
MIDLAND PLAZA (871 KIMBALL AVE)	1234	1234	MIDLAND AVE.	1	47	22.04	10708
LOMBARDY APTS.	1296	1296	MIDLAND AVE.	1	77	22.04	10708
FLEETWOOD ACRES	1328	1328	MIDLAND AVE.	1	164	22.04	10708
OXFORD APTS.	1428	1428	MIDLAND AVE.	1	45	22.04	10708
HILLTOP ACRES (ST. JOHNS AVE.)	1	1	MIDLAND TERR.	10	120	14	10704
40 & 60 MORROW AVE (JEFFERY PK) (2541 CENTRAL)	40	40	MORROW AVE.	1		21.01	10583
(495 ODELL AVE.)	1267	1267	NEPPERHAN AVE.	1	0	7	10701
(1267 NEPPERHAN)	495	495	ODELL AVE.	1	95	7	10701
	227	227	PALISADE AVE.	1	27	6.00	10703
332 PALISADE AVENUE	332	332	PALISADE AVE.	1	27	6.00	10703
	420	420	PALISADE AVE.	1	49	6.00	10703
PALISADE MANOR	832	832	PALISADE AVE.	2	57	8.01	10703
836-840 PALISADE AVENUE OWNERS INC	836	836	PALISADE AVE.	1	56	6.00	10710
949 PALMER AVENUE	949	949	PALMER AVE.	1	94	22.02	10708
609-611-615 PALMER ROAD	609	609	PALMER RD.	1	232	23.00	10701
PALMER TOWER	632	632	PALMER RD.	1	106	22.03	10701
SUNNYBROOK GARDENS	764	764	PALMER RD.	1	149	22.04	10708
PALMBROOK GARDENS	781	781	PALMER RD.	1	59	22.04	10708
SUNNYBROOK GARDENS (806 PALMER RD.)	806	806	PALMER RD.	1	0	22.04	10708
SUNNYBROOK GARDENS (806 PALMER RD.)	822	822	PALMER RD.	1	0	22.04	10708
WINCHESTER (BRYN MAWR RIDGE)	900	900	PALMER RD.	1	122	22.02	10708
WELLINGTON	941	941	PALMER RD.	1	93	22.02	10708
HADDON HALL	25	25	PARKVIEW AVE.	1	84	22.02	10708
MIDDLE BROOK	361	361	PARKVIEW AVE.	2	36	22.01	10710
VAN CORTLANDT PARK N	44	44	PARKWAY NO.	1	47	15	10705
GRAMATAN PARKWAY	26	26	PONDFIELD RD. W.	1	26	22.02	10708
TUDOR ARMS	31	31	PONDFIELD RD. W.	1	57	22.02	10708
COMMODORE	36	36	PONDFIELD RD. W.	1	37	22.02	10708
	56	56	PONDFIELD RD. W.	1	17	22.02	10708
60 POST STREET	60	60	POST ST.	1	16	2.01	10705
RADFORD COURT	154	154	RADFORD ST.	1	33	2.01	10705
BRYN MAWR RIDGE (1501 CENTRAL)	1	1	RAVENSWOOD RD.	1	0	22.03	10701
			REMSSEN RD.	1	87	21.01	10701
1-3 REMSEN ROAD	1	1	REMSSEN ROAD	1	87	21.01	10710
NEW VALENTINE MANOR	476	476	RIVERDALE AVE.	1	134	2.03	10705
480 RIVERDALE AVENUE	480	480	RIVERDALE AVE.	1	133	2.03	10705
AMBERDALE	530	530	RIVERDALE AVE.	1	61	2.03	10705
SPRUCE HILL	181	181	RUMSEY RD.	5	85	11.02	10705
PARKVIEW	245	245	RUMSEY RD.	1	177	11.02	10705
SADORE LANE ESTATES (1663 CENTRAL)	1	1	SADORE LANE	5	775	21.04	10710

Building Complex Name	Address		Street Name	Number of Buildings	Units	1990 Census Tract	Zip Code
	Lower	Upper					

## YONKERS

SHERWOOD HOUSE	14	14	SECOR PL.	1	120	15.04	10704
TIBWICK ARMS	95	95	SEDGEWICK AVE.	2	59	14.03	10705
LINCOLN PARK MANOR (617 MCLEAN AVE.)	70	70	SHERMAN AVE.	1	0	14.03	10705
HILLTOP ACRES (1 MIDLAND TERR.)			ST. JOHNS AVE.	1	0	14.02	10704
117 STANLEY AVENUE	117	117	STANLEY AVE	1	14	1.01	10705
BRYN MAWR RIDGE (1501 CENTRAL)	1	1	STOKES RD.	1	0	22.03	10701
SUNNYBROOK GARDENS (806 PALMER RD.)	13	13	SUNNYBROOK RD.	1	0	22.04	10708
WINCREST	25	25	SUNNYSIDE DR.	1	65	2.02	10705
GRASSY SPRAIN VILLAGE	464	464	TUCKAHOE RD.	7	124	20.00	10710
TUCKAHOE TERRACE	682	682	TUCKAHOE RD.	1	62	22.02	10710
MOHEGAN VILLAGE	737	737	TUCKAHOE RD.	7	53	22.02	10710
	790	790	TUCKAHOE RD.	1	36	22.01	10710
	105	105	VALENTINE LA.	1	27	2.02	10705
111 VALENTINE LANE	111	111	VALENTINE LA.	1	26	2.02	10705
THE ROSSMORE (49 BAYLEY AVE.)	139	139	VALENTINE LA.	1	80	2.02	10705
145 VALENTINE LANE	145	145	VALENTINE LA.	1	79	2.02	10705
VINCENT ARMS			VINCENT RD.	1	97	22.04	10708
BRYN MAWR RIDGE (1501 CENTRAL)	1	1	WAINWRIGHT AVE.	1	0	22.03	10701
560 WARBURTON AVENUE	560	560	WARBURTON AVE	1	47	7.02	10701
PARKVIEW ARMS	440	440	WARBURTON AVE.	1	70	7.02	10701
RIVERVIEW APTS.	558	558	WARBURTON AVE.	1	48	7.02	10701
RIVER EDGE APTS.	615	615	WARBURTON AVE.	1	87	7.02	10701
HUDSON HOUSE	632	632	WARBURTON AVE.	1	84	7.02	10701
HUDSON TERRACE	650	650	WARBURTON AVE.	1	90	7.02	10701
HUDSON TOWERS	678	678	WARBURTON AVE.	1	90	7.02	10701
BELVEDERE APTS. (1 HAWLEY TERR.)	1036	1036	WARBURTON AVE.	1	60	7.02	10701
GREYSTONE PLAZA	1080	1080	WARBURTON AVE.	1	30	7.02	10701
1085 WARBURTON AVE	1085	1085	WARBURTON AVE.	1	204	7.02	10701
BRYN MAWR RIDGE (1501 CENTRAL)	8	8	WINCHESTER AVE.	1	0	22.03	10701
SECOR TERRACE	1118	1118	YONKERS AVE.	1	54	24.03	10704
	1132	1132	YONKERS AVE.	1	12	24.03	10704
52 YONKERS TERRACE	52	52	YONKERS TERRACE	1	96	15.05	10704

**COOPERATIVE                      248      13,926**

## GOVERNMENT SUBSIDIZED

100 NORTH BROADWAY	100	100	BROADWAY N	1	16	3.00	10701
ST. JOHN'S RIVERSIDE HOSPITAL	967	967	BROADWAY N	1	276	6.00	10705
	182	182	BROADWAY N.	1	43	4.02	10701
SOUTH BROADWAY APTS.	557	557	BROADWAY S.	1	15	13.03	10705
CALGANO HOMES (78 SCHOOL ST.)	78	78	BROOK ST.	1	0	3.00	10701
BUENA VISTA GARDENS	164	164	BUENA VISTA AVE.	1	12	1.03	10701
FRANCIS A. REGAN			CENTRAL AVE.	1	44	14.03	10710
JUDGE ALBERT FIORILLO			CENTRAL AVE.	1	24	14.03	10704
KUBASEK-TRINITY MANOR (406 WALNUT ST.)	10	10	CROTON TERR.	1	0	10.00	10701
(HORATIO PL.)	15	15	DUNBAR ST.	1	48	18.00	10710
98 ELLIOT	98	98	ELLIOT	1	3	2.01	10705
	21	21	ELLISON AVE.	1	45	22.02	10708
FINIAN SULLIVAN TOWER	255	255	FINIAN SULLIVAN DR.	1	150	6.00	10703
WALSH HOMES (WALSH RD.)	11	11	GARDEN ST.	1	0	5.00	10701
SEVEN PINES	17	17	GLENWOOD AVE.	1	301	7.02	10701

Building Complex Name	Address		Street Name	Number of Buildings	Units	1990 Census Tract	Zip Code
	Lower	Upper					

## YONKERS

HAMILTON ARMS.	15	15	HAMILTON AVE.	1	89	2.01	10705
HIGHLAND APTS.	176	176	HAWTHORNE AVE.	1	55	1.03	10705
RALEIGH VALENTINE			HELENA AVE	1	14	22.01	10710
MESSIAH BAPTIST (15 DUNBAR ST.)	73	73	HIGHLAND AVE. HORATIO PL.	1	130 0	1.01 18.00	10705 10710
JEFFERSON TERRACE	108	108	JEFFERSON ST.	1	64	1.01	10701
LAMARTINE TERRACE	28	28	LAMARTINE TERR.	1	77	4.02	10701
LOCUST HILL	87	87	LOCUST HILL	1	21	4.01	10701
CROMWELL TOWERS (77 LOCUST HILL)	77	77	LOCUST HILL AVE	1	0	4.01	10701
CROMWELL TOWERS (CROMWELL PL.)	77	77	LOCUST HILL AVE.	1	317	4.01	10701
MULFORD GARDENS (#S ON 5 ROADS)			LOEHR PL.	20	552	5.00	10703
CURRAN COURT	1	1	MARTIN RAY PL.	4	185	22	10701
325 MCLEAN AVE	325	325	MCLEAN AVE.	1	20	13.02	10705
LAWRENCE CHRISTOPHER			MIDLAND AVE.	1	14	22.04	10708
JUDGE ARTHUR DORAN			MIDLAND AVE.	1	28	24.01	10704
MULFORD GARDENS (LOEHR PL.)			MULFORD PL.	1	0	5.00	10703
ST. CASIMIRS	289	289	NEPPERHAN AVE.	1	264	5.00	10701
WHITNEY YOUNG MANOR	352	352	NEPPERHAN AVE.	2	195	5.00	10701
	357	357	NEPPERHAN AVE.	1	18	10.00	10701
	10	10	ORCHARD ST.	1	8	5.00	10703
SCHLOBOHM HOUSES (SCHROEDER ST.)	72	72	PALISADE AVE.	8	415	5.00	10701
	901	901	PALMER RD.	1	72	22.02	10708
ISAAN HOUSE	23	23	PARK AVE.	1	35	6.00	10703
MCCORKLE CO-OP APARTMENTS	245	245	PARKWAY AVE	1	128	15.03	10704
SUNNYSIDE MANOR (2 SUNNYSIDE DR.)	42	42	PIER ST.	1	0	2.02	10705
POST STREET APTS.	49	49	POST ST.	2	37	2.01	10705
PHILLIPSE TOWERS	50	50	RIVERDALE AVE.	3	548	3.00	10701
RIVERVIEW II	63	63	RIVERDALE AVE.	4	343	1.03	10701
RIVERVIEW I	75	75	RIVERDALE AVE.	6	450	1.03	10701
JACKSON TERRACE	141	141	RIVERDALE AVE.	1	181	1	10705
FLYNN MANOR	340	340	RIVERDALE AVE.	1	140	2.01	10705
ANDREW SMITH			SCHOOL 4 AND GAFFNEY PLACE	1	28		10704
CALGANO HOMES (BROOK ST.)	78	78	SCHOOL ST.	2	278	3.00	10701
KRISTENSEN HOUSES (TRINITY PLAZA)	1	1	SEYMOUR ST.	1	32	10.00	10701
LANE HILL APTS.	34	34	ST. ANDREWS PL.	1	110	2.01	10705
MULFORD GARDENS (LOEHR PL.)			ST. JOSEPH AVE.	1	0	5.00	10703
MULFORD GARDENS (LOEHR PL.)			ST. JOSEPH PL.	1	0	5.00	10703
CEPHAS	173	173	STANLEY AVE	1	15	1.01	10705
SUNNYSIDE MANOR (42 PIER ST.)	2	2	SUNNYSIDE DR.	1	121	2.02	10705
KRISTENSEN HOUSES (SEYMOUR ST.)			TRINITY PLAZA	1	0	10.00	10701
TRAVERS HOUSE	100	100	VARK ST.	1	6	1.03	10701
MULFORD GARDENS (LOEHR PL.)			VINEYARD AVE.	1	0	5.00	10703
MONASTERY	146	146	VINEYARD AVE.	1	147	6.00	10703
KUBASEK-TRINITY MANOR (10 CROTON TERR.)	406	406	WALNUT ST.	1	132	10.00	10701
WALSH HOMES (GARDEN ST.)			WALSH RD.	6	300	5.00	10701
FRAZIER HOMES	156	156	WARBURTON AVE	1	31	4.02	10701
WARBURTON HOUSES (DORADO)	160	160	WARBURTON AVE	1	210	4.02	10701
62 WARBURTON	62	62	WARBURTON AVE.	1	16	4.01	10701
	74	74	WARBURTON AVE.	1	9	4.01	10701

Building Complex Name	Address		Street Name	Number of Buildings	Units	1990 Census Tract	Zip Code
	Lower	Upper					

**YONKERS**

MARGARET HUGHES	109	109	WAVERLY ST.	1	102	3.00	10701
LOEHR COURT	10	10	WESTERN AVE.	3	108	13.03	10705
MULFORD GARDENS (LOEHR PL.)	1	1	WHELAN PL.	1	0	5.00	10703
DR. JAMES O'ROURKE			WHITMAN AND SHOREVIEW DRIVE	1	48	20.00	10710
COTTAGE PLACE GARDENS (#S ON 3 ROADS)	1	1	WILLOW PL.	13	260	4.02	10701
	200	200	WILLOW ST.	1	55	12.00	10701
KINGSBRIDGE HOMES	176	176	WOODWORTH AVE	1	10	4.02	10701
PARK LEDGE	200	200	YONKERS AVE.	3	311	16.00	10701

**GOVERNMENT SUBSIDIZED 135 7,706**

**GOVERNMENT SUBSIDIZED ELDERLY**

HOUSE OF HOLY COMFORTER				1	200		10703
TRI-COURT	17	17	TRINITY PLACE	1	45	10.00	10701

**GOVERNMENT SUBSIDIZED ELDERLY 2 245**

**RENTAL**

	34	34	1ST ST.	1	6	15.02	10704
	36	36	1ST ST.	1	6	15.02	10704
	56	56	1ST ST.	1	6	15.02	10704
	58	58	1ST ST.	1	5	15.02	10704
	60	60	1ST ST.	1	5	15.02	10704
VALENTINE GARDENS (491 RIVERDALE)	150	150	ABEEL ST.	1	0	2	10705
AGAWAM APTS	9	9	AGAWAM RD. S.	2	42	15.03	10704
	1	1	ALDER ST.	1	8	11.02	10701
	5	5	ALDER ST.	1	8	11.02	10701
	22	22	ALDER ST.	1	6	11.02	10701
	26	26	ALDER ST.	1	6	11.02	10701
	29	29	ALDER ST.	1	8	11.02	10701
	31	31	ALDER ST.	1	6	11.02	10701
	35	35	ALDER ST.	1	6	11.02	10701
	45	45	ALDER ST.	1	6	11.02	10701
	49	49	ALDER ST.	1	6	11.02	10701
	55	55	ALDER ST.	1	5	11.02	10701
	46	46	ALTA AVE.	1	6	12.00	10705
	33	33	ALTONWOOD PL.	1	5	18.00	10710
	96	96	AMACKASSIN TERR.	1	13	8.03	10703
	160	160	AMACKASSIN TERR.	1	6	8.03	10703
CRESTWOOD LAKE APTS. (2202 CENTRAL)	1	1	ANDOVER RD.	1	0	21.06	10710
	70	70	ASH ST.	1	6	11.01	10701
	74	74	ASH ST.	1	6	11.01	10701
	76	76	ASH ST.	1	6	11.01	10701
	84	84	ASH ST.	1	6	11.01	10701
	86	86	ASH ST.	1	6	11.01	10701
	89	89	ASH ST.	1	6	11.01	10701
	91	91	ASH ST.	1	7	11.01	10701
	92	92	ASH ST.	1	7	11.01	10701
	101	101	ASH ST.	1	8	11.01	10701
	102	102	ASH ST.	1	6	11.01	10701
	103	103	ASH ST.	1	6	11.01	10701
	105	105	ASH ST.	1	7	11.01	10701
	106	106	ASH ST.	1	6	11.01	10701

Building Complex Name	Address		Street Name	Number of Buildings	Units	1990 Census Tract	Zip Code
	Lower	Upper					

**YONKERS**

	113	113	ASH ST.	1	17	11.01	10701
	32	32	ASHBURTON AVE.	1	8	4.02	10701
	99	99	ASHBURTON AVE.	1	12	5.00	10701
	106	106	ASHBURTON AVE.	1	6	5.00	10701
	144	144	ASHBURTON AVE.	1	11	5.00	10701
	152	152	ASHBURTON AVE.	1	13	5.00	10701
	168	168	ASHBURTON AVE.	1	6	5.00	10701
	171	171	ASHBURTON AVE.	1	6	5.00	10701
	188	188	ASHBURTON AVE.	1	8	5.00	10701
	213	213	ASHBURTON AVE.	1	5	5.00	10701
	308	308	ASHBURTON AVE.	1	32	10.00	10701
	340	340	ASHBURTON AVE.	1	7	16.00	10701
	342	342	ASHBURTON AVE.	1	8	16.00	10701
	348	348	ASHBURTON AVE.	1	7	10.00	10701
	350	350	ASHBURTON AVE.	1	6	10.00	10701
	364	364	ASHBURTON AVE.	1	5	10.00	10701
	384	384	ASHBURTON AVE.	1	6	16.00	10701
	16	16	ASTOR PL.	1	6	1	10701
	20	20	ASTOR PL.	1	6	1	10701
	24	24	ASTOR PL.	1	6	1	10701
	60	60	BALL AVE.	1	6	17.00	10701
	8	8	BAYLEY AVE.	1	10	2.02	10705
	12	12	BAYLEY AVE.	1	17	2.02	10705
CRESTWOOD LAKE APTS. (2202 CENTRAL)	1	1	BEAUMONT CIRCLE	1	0	21.06	10710
	109	109	BEECH ST.	1	6	12.00	10701
	116	116	BEECH ST.	1	8	12.00	10701
	126	126	BEECH ST.	1	6	12.00	10701
	130	130	BEECH ST.	1	6	12.00	10701
	133	133	BEECH ST.	1	6	12.00	10701
	137	137	BEECH ST.	1	6	12.00	10701
	139	139	BEECH ST.	1	6	12.00	10701
	141	141	BEECH ST.	1	6	12.00	10701
	144	144	BEECH ST.	1	8	12.00	10701
	145	145	BEECH ST.	1	6	12.00	10701
	147	147	BEECH ST.	1	6	12.00	10701
	175	175	BEECH ST.	1	6	12.00	10701
	16	16	BELL PL.	1	6	4.01	10701
	57	57	BELMONT AVE.	1	6	14.01	10704
	61	61	BELMONT AVE.	1	6	14.01	10704
GREYSTONE-WESTCHESTER (852 PALISADE)	61	61	BOLMER AVE.	1	0	8	10701
	78	78	BRIGGS AVE.	1	5	17.00	10701
	33	33	BROADWAY N.	1	13	3.00	10701
	40	40	BROADWAY N.	1	10	3.00	10701
	54	54	BROADWAY N.	1	8	3.00	10701
	66	66	BROADWAY N.	1	6	4.01	10701
	73	73	BROADWAY N.	1	7	4.01	10701
MARCOL APTS.	75	75	BROADWAY N.	1	37	4.01	10701
	87	87	BROADWAY N.	1	17	4.01	10701
	145	145	BROADWAY N.	1	8	4.01	10701

Building Complex Name	Address		Street Name	Number of Buildings	Units	1990 Census Tract	Zip Code
	Lower	Upper					

## YONKERS

BELVIOR APTS.	149	149	BROADWAY N.	1	10	4.01	10701
CAROLINE COURT	151	151	BROADWAY N.	1	55	4.01	10701
	157	157	BROADWAY N.	1	19	4.01	10701
	161	161	BROADWAY N.	1	14	6.00	10701
	203	203	BROADWAY N.	1	10	4.02	10701
	231	231	BROADWAY N.	1	5	6.00	10701
	238	238	BROADWAY N.	1	47	6.00	10701
BERNARITA APTS.	245	245	BROADWAY N.	1	32	6.00	10701
SAXONY HOUSE	253	253	BROADWAY N.	1	79	6.00	10701
	268	268	BROADWAY N.	1	62	6.00	10701
	316	316	BROADWAY N.	1	8	4.02	10701
	345	345	BROADWAY N.	1	17	6.00	10701
	351	351	BROADWAY N.	1	21	6.00	10701
	441	441	BROADWAY N.	5	28	7.01	10701
WOODSTOCK KNOLL	455	455	BROADWAY N.	3	87	7.01	10701
	464	464	BROADWAY N.	1	42	7.01	10701
GREYSTONE-WESTCHESTER (852 PALISADE)	828	828	BROADWAY N.	1	0	8.01	10701
	900	900	BROADWAY N.	1	32	8.01	10701
	144	144	BROADWAY S.	1	6	4.01	10701
	146	146	BROADWAY S.	1	17	4.01	10701
	150	150	BROADWAY S.	1	25	4.01	10701
	244	244	BROADWAY S.	1	21	6.00	10701
	246	246	BROADWAY S.	1	24	6.00	10701
	254	254	BROADWAY S.	1	140	6.00	10701
	260	260	BROADWAY S.	1	132	13.01	10705
PARK HILL GARDENS	272	272	BROADWAY S.	1	84	13.01	10705
	273	273	BROADWAY S.	1	6	6.00	10701
	347	347	BROADWAY S.	1	5	13.01	10705
FRANKLIN APTS.	373	373	BROADWAY S.	1	40	13.03	10705
LAFAYETTE APTS.	375	375	BROADWAY S.	1	36	13.03	10705
STRATHMORE APTS.	381	381	BROADWAY S.	1	27	13.03	10705
VICTOR HUGO APTS. (5 POST ST.)	387	387	BROADWAY S.	1	45	13.03	10705
	480	480	BROADWAY S.	1	14	13.03	10705
	490	490	BROADWAY S.	1	20	13.03	10705
PARKVIEW APTS.	494	494	BROADWAY S.	1	30	13.03	10705
	496	496	BROADWAY S.	1	16	13.03	10705
	506	506	BROADWAY S.	1	17	13.03	10705
TERRACE APTS.	517	517	BROADWAY S.	1	51	13.03	10705
	549	549	BROADWAY S.	1	45	13.03	10705
OAKMONT COURT	565	565	BROADWAY S.	2	61	13.03	10705
YONICA APTS.	566	566	BROADWAY S.	1	20	13.03	10705
	622	622	BROADWAY S.	1	35	13.03	10705
	625	625	BROADWAY S.	1	10	13.03	10705
CARYL ARMS	626	626	BROADWAY S.	1	50	13.03	10705
	167	167	BRONX RIVER RD.	1	113	15.05	10704
DARLTON APTS.	185	185	BRONX RIVER RD.	1	112	15.05	10704
	649	649	BRONX RIVER RD.	1	6	24.03	10704
	681	681	BRONX RIVER RD.	1	90	24.03	10704
FLEETDALE APTS.	727	727	BRONX RIVER RD.	1	78	24	10704

Building Complex Name	Address		Street Name	Number of Buildings	Units	1990 Census Tract	Zip Code
	Lower	Upper					

## YONKERS

	741	741	BRONX RIVER RD.	1	63	24	10704
PARK COURT	757	757	BRONX RIVER RD.	1	63	24	10704
FLEETWOOD HILLS APTS.	808	808	BRONX RIVER RD.	5	131	24	10704
BRONXVILLE COURT	15	15	BRONXVILLE RD.	1	58	22.04	10708
	24	24	BRONXVILLE RD.	1	93	22.04	10708
EASTCHESTER GARDENS	33	33	BRONXVILLE RD.	1	63	22.04	10708
HILLTOP HOUSE	45	45	BRONXVILLE RD.	1	61	22.04	10708
HAMPSHIRE HOUSE	248	248	BRONXVILLE RD.	1	65	22.02	10708
	513	513	BRONXVILLE RD.	1	77	22.02	10708
	36	36	BRUCE AVE.	1	13	13.03	10705
	40	40	BRUCE AVE.	1	7	13.03	10705
STRATFORD APTS.	58	58	BRUCE AVE.	1	25	13.03	10705
	59	59	BRUCE AVE.	1	96	13.03	10705
	64	64	BRUCE AVE.	1	12	13.03	10705
PARK LANE APTS.	75	75	BRUCE AVE.	1	100	13.03	10705
	81	81	BRUCE AVE.	1	22	13.03	10705
	89	89	BRUCE AVE.	1	11	13.03	10705
	113	113	BRUCE AVE.	1	56	13.03	10705
	165	165	BRUCE AVE.	1	10	13.03	10705
	89	89	BUENA VISTA AVE.	1	17	1.03	10701
	95	95	BUENA VISTA AVE.	1	6	1.03	10701
	108	108	BUENA VISTA AVE.	1	17	1.03	10701
	139	139	BUENA VISTA AVE.	1	6	1.03	10701
	143	143	BUENA VISTA AVE.	1	11	1.03	10701
	183	183	BUENA VISTA AVE.	1	6	1.03	10701
	188	188	BUENA VISTA AVE.	1	6	1.03	10701
	189	189	BUENA VISTA AVE.	1	9	1.03	10701
	209	209	BUENA VISTA AVE.	1	8	1.03	10701
	214	214	BUENA VISTA AVE.	1	6	1.03	10701
	217	217	BUENA VISTA AVE.	1	7	1.03	10701
	221	221	BUENA VISTA AVE.	1	8	1.03	10701
	222	222	BUENA VISTA AVE.	1	6	1.03	10701
	34	34	BURHANS AVE.	1	9	16.00	10701
	78	78	BURHANS AVE.	1	5	16.00	10701
	139	139	BURHANS AVE.	1	5	16.00	10701
	30	30	CAROLINE AVE.	1	7	1.01	10705
	34	34	CAROLINE AVE.	1	6	1.01	10705
	50	50	CAROLINE AVE.	1	6	1.01	10705
	58	58	CAROLINE AVE.	1	6	1.01	10705
	65	65	CAROLINE AVE.	1	6	1.01	10705
	71	71	CAROLINE AVE.	1	6	1.01	10705
	75	75	CAROLINE AVE.	1	6	1.01	10705
	31	31	CARROLL ST.	1	25	13.02	10705
PARKVIEW CHATEAU	14	14	CARYL AVE.	1	46	13.03	10705
MERIDIAN APTS.	15	15	CARYL AVE.	1	52	13.03	10705
	22	22	CARYL AVE.	1	30	13.03	10705
	28	28	CARYL AVE.	1	40	13.03	10705
	40	40	CARYL AVE.	1	37	13.03	10705
CARLTON COURT	48	48	CARYL AVE.	1	50	13.03	10705



Building Complex Name	Address		Street Name	Number of Buildings	Units	1990 Census Tract	Zip Code
	Lower	Upper					

## YONKERS

	60	60	CARYL AVE.	1	24	13.03	10705
	64	64	CARYL AVE.	1	49	13.03	10705
CARYLLINE APTS.	69	69	CARYL AVE.	1	18	13.03	10705
	74	74	CARYL AVE.	1	27	13.03	10705
	120	120	CARYL AVE.	1	13	13.02	10705
	142	142	CARYL AVE.	1	14	13.02	10705
	143	143	CARYL AVE.	1	6	13.02	10705
GREYSTONE-WESTCHESTER (852 PALISADE)	2	2	CASCADE TERR.	1	0	8	10701
	15	15	CASSILIS AVE.	1	7	22.02	10708
	34	34	CEDAR PL.	1	5	1.01	10705
	47	47	CEDAR PL.	1	6	1.01	10705
	51	51	CEDAR PL.	1	6	1.01	10705
	16	16	CEDAR ST.	1	7	1.01	10705
	20	20	CEDAR ST.	1	7	1.01	10705
	22	22	CEDAR ST.	1	7	1.01	10705
	23	23	CEDAR ST.	1	7	1.01	10705
	25	25	CEDAR ST.	1	7	1.01	10705
	26	26	CEDAR ST.	1	7	1.01	10705
	28	28	CEDAR ST.	1	8	1.01	10705
	31	31	CEDAR ST.	1	8	1.01	10705
	32	32	CEDAR ST.	1	7	1.01	10705
	36	36	CEDAR ST.	1	5	1.01	10705
	9	9	CELLI PL.	1	19	12.00	10701
MAUDLIN APTS.	61	61	CENTRAL PARK AVE.	2	53	14.03	10705
	65	65	CENTRAL PARK AVE.	1	28	14.03	10705
BRANDON APTS.	1254	1254	CENTRAL PARK AVE.	2	20	22	10708
	1259	1259	CENTRAL PARK AVE.	1	107	23	10704
	1311	1311	CENTRAL PARK AVE.	1	92	22	10704
	1385	1385	CENTRAL PARK AVE.	1	122	22	10704
	1427	1427	CENTRAL PARK AVE.	1	144	22	10704
	1513	1513	CENTRAL PARK AVE.	1	146	22	10704
REMSEN GARDENS	2155	2155	CENTRAL PARK AVE.	1	88	21.05	10710
CRESTWOOD LAKE APTS. (#S ON 8 ROADS)	2202	2202	CENTRAL PARK AVE.	35	544	21.05	10710
JEFFERY PARK (40 MORROW AVE.)	2541	2541	CENTRAL PARK AVE.	2	459	21.01	10710
	35	35	CHASE AVE.	1	15	8.01	10703
	41	41	CHASE AVE.	1	8	8.01	10703
	45	45	CHASE AVE.	1	6	8.01	10703
	51	51	CHASE AVE.	1	8	8.01	10703
	156	156	CHASE AVE.	1	5	8.01	10703
	22	22	CHESTNUT ST.	1	6	11.01	10701
	26	26	CHESTNUT ST.	1	6	11.01	10701
	36	36	CHESTNUT ST.	1	7	11.01	10701
	58	58	CHESTNUT ST.	1	6	11.01	10701
	66	66	CHESTNUT ST.	1	7	11.01	10701
	70	70	CHESTNUT ST.	1	7	11.01	10701
	71	71	CHESTNUT ST.	1	5	11.01	10701
	76	76	CHESTNUT ST.	1	7	11.01	10701
	34	34	CLARENDON AVE.	1	6	16.00	10701
	39	39	CLARENDON AVE.	1	5	16.00	10701

Building Complex Name	Address		Street Name	Number of Buildings	Units	1990 Census Tract	Zip Code
	Lower	Upper					

## YONKERS

	101	101	CLARENDON AVE.	1	5	16.00	10701
CRESTWOOD LAKE APTS. (2202 CENTRAL)	1	1	CLEVELAND PL.	1	0	21.06	10710
	9	9	CLIFF AVE.	1	6	2.01	10705
	13	13	CLIFF AVE.	1	7	2.01	10705
CLIFTON APTS.	14	14	CLIFF AVE.	1	20	2.01	10705
	15	15	CLIFF AVE.	1	15	2.01	10705
	65	65	CLIFF AVE.	1	9	2.01	10705
	8	8	CLIFF ST.	1	7	11.02	10701
	25	25	CLIFF ST.	1	8	11.02	10701
	32	32	CLIFF ST.	1	6	11.02	10701
	35	35	CLIFF ST.	1	8	11.02	10701
	38	38	CLIFF ST.	1	13	11.02	10701
	40	40	CLIFF ST.	1	8	11.02	10701
	41	41	CLIFF ST.	1	8	11.02	10701
	44	44	CLIFF ST.	1	8	11.02	10701
	47	47	CLIFF ST.	1	6	11.02	10701
	49	49	CLIFF ST.	1	6	11.02	10701
	53	53	CLIFF ST.	1	6	11.02	10701
	123	123	CLINTON ST.	1	6	1.03	10701
	65	65	COLIN ST.	1	5	16.00	10701
	23	23	COLLEGE PL.	1	6	23.00	10704
	52	52	COLLEGE PL.	1	28	23.00	10704
	4	4	CONVENT AVE.	1	7	8.03	10703
	5	5	CONVENT AVE.	1	9	8.03	10703
CONVENT PLACE APTS.	86	86	CONVENT PL.	1	33	8	10701
LEN-PARK COURT	94	94	CONVENT PL.	2	20	8	10701
	102	102	CONVENT PL.	1	7	8	10701
	134	134	CONVENT PL.	1	6	8	10701
	8	8	COOLIDGE AVE.	1	5	16.00	10701
	41	41	COOLIDGE AVE.	1	5	16.00	10701
	16	16	CORNELL AVE.	1	11	13.01	10705
	41	41	CORNELL AVE.	1	8	13.01	10705
	41	41	COWLES AVE.	1	6	24.05	10704
	63	63	COWLES AVE.	1	10	24.05	10704
	73	73	COWLES AVE.	1	6	24.05	10704
	8	8	COYLE PL.	1	8	13.02	10705
	14	14	COYLE PL.	1	25	13.02	10705
	18	18	COYLE PL.	1	21	13.02	10705
	21	21	COYLE PL.	1	13	13.02	10705
	101	101	CRESCENT PL.	1	6	24.03	10704
	155	155	CRESCENT PL.	1	6	24.03	10704
CRESCENT APTS.	271	271	CRESCENT PL.	1	30	24.02	10704
	17	17	CRICKLEWOOD S.	1	22	15.03	10704
CRESTWOOD LAKE APTS. (2202 CENTRAL)	46	46	CRISFIELD ST.	1	0	21.05	10710
CRESTWOOD LAKE APTS. (2202 CENTRAL)	90	90	CRISFIELD ST.	1	0	21.06	10710
	52	52	CROTON TERR.	1	7	10.00	10701
	41	41	CURRANS LA.	1	6	11.02	10701
GREYSTONE-WESTCHESTER (852 PALISADE)	2	2	DEHAVEN DR.	1	0	8	10701
GREYSTONE-WESTCHESTER (852 PALISADE)	18	18	DEHAVEN DR.	1	0	8	10701

Building Complex Name	Address		Street Name	Number of Buildings	Units	1990 Census Tract	Zip Code
	Lower	Upper					

**YONKERS**

	212	212	DELANO AVE. W.	1	44	15.03	10704
GRAYSTONE ARMS	33	33	DOUGLAS AVE.	1	14	8.01	10703
	34	34	DOUGLAS AVE.	1	6	8.01	10703
	87	87	DOUGLAS AVE.	1	10	8.01	10703
	120	120	DOWNING ST.	1	6	1.03	10705
	121	121	DOWNING ST.	1	5	1.03	10705
	122	122	DOWNING ST.	1	6	1.03	10705
	42	42	DUNBAR ST.	1	8	18.00	10710
CARLTON TERRACE (26 SUNNYBROOK)	65	65	DURHAM RD.	1	29	22.04	10708
	16	16	EASTMAN PL.	1	5	16.00	10701
	20	20	EASTMAN PL.	1	9	8	10703
	2	2	ELINOR PL.	1	5	13.03	10705
	50	50	ELLIOTT AVE.	1	13	2.01	10705
	56	56	ELLIOTT AVE.	1	9	2.01	10705
	60	60	ELLIOTT AVE.	1	9	2.01	10705
	61	61	ELLIOTT AVE.	1	9	2.01	10705
	64	64	ELLIOTT AVE.	1	17	2.01	10705
	65	65	ELLIOTT AVE.	1	17	2.01	10705
	69	69	ELLIOTT AVE.	1	17	2.01	10705
	70	70	ELLIOTT AVE.	1	10	2.01	10705
	74	74	ELLIOTT AVE.	1	9	2.01	10705
	75	75	ELLIOTT AVE.	1	17	2.01	10705
	81	81	ELLIOTT AVE.	1	9	2.01	10705
	85	85	ELLIOTT AVE.	1	5	2.01	10705
	88	88	ELLIOTT AVE.	1	5	2.01	10705
	89	89	ELLIOTT AVE.	1	6	2.01	10705
	90	90	ELLIOTT AVE.	1	7	2.01	10705
	95	95	ELLIOTT AVE.	1	5	2.01	10705
	97	97	ELLIOTT AVE.	1	7	2.01	10705
	125	125	ELLIOTT AVE.	1	91	2.01	10705
	150	150	ELLIOTT AVE.	1	7	2.01	10705
PARKWAY PLAZA			ELM ST.	1	21	48.00	10707
	91	91	ELM ST.	1	15	5.00	10701
	97	97	ELM ST.	1	9	5.00	10701
	106	106	ELM ST.	1	9	11.01	10701
	107	107	ELM ST.	1	9	11.01	10701
	115	115	ELM ST.	1	17	11.01	10701
	119	119	ELM ST.	1	6	11.01	10701
	129	129	ELM ST.	1	7	11.01	10701
	130	130	ELM ST.	1	11	11.01	10701
	141	141	ELM ST.	1	8	11.01	10701
	145	145	ELM ST.	1	6	11.01	10701
	148	148	ELM ST.	1	6	11.01	10701
	150	150	ELM ST.	1	5	11.01	10701
	152	152	ELM ST.	1	6	11.01	10701
	157	157	ELM ST.	1	6	11.01	10701
	161	161	ELM ST.	1	7	11.01	10701
	166	166	ELM ST.	1	6	11.01	10701
	201	201	ELM ST.	1	7	11.01	10701

Building Complex Name	Address		Street Name	Number of Buildings	Units	1990 Census Tract	Zip Code
	Lower	Upper					

**YONKERS**

	234	234	ELM ST.	1	7	11.02	10701
	237	237	ELM ST.	1	13	11.02	10701
	9	9	FAIRMONT AVE.	1	5	16.00	10701
	17	17	FAIRMONT AVE.	1	7	16.00	10701
	42	42	FAIRVIEW ST.	1	6	6.00	10703
	44	44	FAIRVIEW ST.	1	6	6.00	10703
	46	46	FAIRVIEW ST.	1	6	6.00	10703
	48	48	FAIRVIEW ST.	1	6	6.00	10703
	50	50	FAIRVIEW ST.	1	6	6.00	10703
	52	52	FAIRVIEW ST.	1	6	6.00	10703
	54	54	FAIRVIEW ST.	1	6	6.00	10703
	56	56	FAIRVIEW ST.	1	7	6.00	10703
	24	24	FEGAN ST.	1	8	5.00	10703
	23	23	FERO ST.	1	18	16.00	10701
	26	26	FERO ST.	1	6	16.00	10701
IVYMER	46	46	FRANKLIN AVE.	1	11	2.02	10705
	14	14	GARFIELD ST.	1	6	11.02	10701
	16	16	GARFIELD ST.	1	7	11.02	10701
	23	23	GARFIELD ST.	1	6	11.02	10701
	25	25	GARFIELD ST.	1	6	11.02	10701
	29	29	GARFIELD ST.	1	6	11.02	10701
	31	31	GARFIELD ST.	1	6	11.02	10701
	33	33	GARFIELD ST.	1	6	11.02	10701
	36	36	GARFIELD ST.	1	6	11.02	10701
	37	37	GARFIELD ST.	1	6	11.02	10701
	43	43	GARFIELD ST.	1	7	11.02	10701
	63	63	GARFIELD ST.	1	14	11.02	10701
	48	48	GAVIN ST.	1	5	17.00	10701
	82	82	GAVIN ST.	1	21	17.00	10701
	119	119	GAVIN ST.	1	6	17.00	10701
	121	121	GAVIN ST.	1	5	17.00	10701
	25	25	GEORGIA AVE.	1	98	22.04	10708
BRONXVILLE GARDENS (#S ON 2 ROADS)	51	51	GEORGIA AVE.	2	102	22.04	10708
PARKVIEW GARDEN	103	103	GLEN RD.	1	76	15.05	10704
	53	53	GLENWOOD AVE.	1	11	7	10705
	74	74	GLENWOOD AVE.	1	7	4	10705
	119	119	GLENWOOD AVE.	1	16	7	10705
GLENWOOD COURT (364 PALISADE)	166	166	GLENWOOD AVE.	1	0	6.00	10703
GLOVER TOWERS	9	9	GLOVER AVE.	1	48	15.02	10704
	97	97	GLOVER AVE.	1	5	15.04	10704
	74	74	GORDON ST.	2	7	16.00	10701
CRESTWOOD LAKE APTS. (2202 CENTRAL)	36	36	GRANGE AVE.	1	0	21.05	10710
CLARIDGE	2	2	GRAY PL.	2	37	2.01	10705
	7	7	GRAY PL.	1	9	2.01	10705
RADFORD COURT	10	10	GRAY PL.	2	9	2.01	10705
ST. ANDREWS	11	11	GRAY PL.	1	57	2.01	10705
	21	21	GRAY PL.	1	13	2.01	10705
FAIRMONT	29	29	GRAY PL.	1	9	2.01	10705
	36	36	GRAY PL.	1	9	2.01	10705

Building Complex Name	Address		Street Name	Number of Buildings	Units	1990 Census Tract	Zip Code
	Lower	Upper					

## YONKERS

	42	42	GROSHON AVE.	1	6	1	10705
	48	48	GROSHON AVE.	1	6	1.01	10701
	52	52	GROSHON AVE.	1	6	1.01	10701
	56	56	GROSHON AVE.	1	6	1.01	10701
	14	14	GUION ST.	1	9	3.00	10701
	49	49	HAMILTON AVE.	1	13	2.01	10705
	62	62	HAMILTON AVE.	1	9	2.01	10705
BELFORT (33 POST ST.)	66	66	HAMILTON AVE.	1	20	2.01	10705
	69	69	HAMILTON AVE.	1	17	2.01	10705
	73	73	HAMILTON AVE.	1	7	2.01	10705
	76	76	HAMILTON AVE.	1	13	2.01	10705
	78	78	HAMILTON AVE.	1	13	2.01	10705
	82	82	HAMILTON AVE.	1	13	2.01	10705
	84	84	HAMILTON AVE.	1	38	2.01	10705
NEW BELFORD	92	92	HAMILTON AVE.	1	38	2.01	10705
	36	36	HANCOCK AVE.	1	5	14.03	10705
	31	31	HARDING AVE.	1	21	15	10705
	60	60	HARDING AVE.	1	5	15	10705
	96	96	HARRISON AVE.	1	6	14.03	10705
	102	102	HARRISON AVE.	1	6	14.03	10705
	108	108	HARRISON AVE.	1	6	14.03	10705
	114	114	HARRISON AVE.	1	5	14.03	10705
			HAWTHORNE AVE.	1	8	4.01	10701
	30	30	HAWTHORNE AVE.	1	341	1.03	10701
	35	35	HAWTHORNE AVE.	1	9	2.02	10705
	41	41	HAWTHORNE AVE.	1	9	2.02	10705
	63	63	HAWTHORNE AVE.	1	7	2.02	10705
	86	86	HAWTHORNE AVE.	1	10	2.02	10705
	106	106	HAWTHORNE AVE.	1	12	1	10705
	113	113	HAWTHORNE AVE.	1	5	1	10705
	124	124	HAWTHORNE AVE.	1	9	1	10705
	135	135	HAWTHORNE AVE.	1	14	1	10705
	138	138	HAWTHORNE AVE.	1	8	1	10705
	156	156	HAWTHORNE AVE.	1	10	1	10705
SUNSET MANOR	192	192	HAWTHORNE AVE.	1	17	1.03	10705
	199	199	HAWTHORNE AVE.	1	9	1.03	10705
	211	211	HAWTHORNE AVE.	1	6	1.03	10705
	215	215	HAWTHORNE AVE.	1	9	1.03	10705
	223	223	HAWTHORNE AVE.	1	5	1.03	10705
	227	227	HAWTHORNE AVE.	1	12	1.03	10705
HAWTHORNE ARMS	236	236	HAWTHORNE AVE.	1	48	1.03	10705
	260	260	HAWTHORNE AVE.	1	17	2.02	10705
	269	269	HAWTHORNE AVE.	1	28	2.02	10705
	271	271	HAWTHORNE AVE.	1	31	2.02	10705
	274	274	HAWTHORNE AVE.	1	5	2.02	10705
	280	280	HAWTHORNE AVE.	1	13	2.02	10705
	281	281	HAWTHORNE AVE.	1	19	2.02	10705
	288	288	HAWTHORNE AVE.	1	8	2.02	10705
	290	290	HAWTHORNE AVE.	1	9	2.02	10705

Building Complex Name	Address		Street Name	Number of Buildings	Units	1990 Census Tract	Zip Code
	Lower	Upper					

## YONKERS

	380	380	HAWTHORNE AVE.	1	5	2.02	10705
	392	392	HAWTHORNE AVE.	1	5	2.02	10705
	398	398	HAWTHORNE AVE.	1	5	2.02	10705
	446	446	HAWTHORNE AVE.	1	5	2.02	10705
	464	464	HAWTHORNE AVE.	1	10	2.03	10705
	472	472	HAWTHORNE AVE.	1	10	2.03	10705
	476	476	HAWTHORNE AVE.	1	10	2.03	10705
	482	482	HAWTHORNE AVE.	1	10	2.03	10705
	486	486	HAWTHORNE AVE.	1	10	2.03	10705
	288	288	HAYWARD ST.	1	5	24.05	10704
	30	30	HERRIOT PL.	1	7	12.00	10701
	34	34	HERRIOT ST.	1	9	1.01	10701
	40	40	HERRIOT ST.	1	10	1.01	10701
	42	42	HERRIOT ST.	1	10	1.01	10701
	46	46	HERRIOT ST.	1	11	1.01	10701
	50	50	HERRIOT ST.	1	5	1.01	10701
	57	57	HERRIOT ST.	1	9	1.01	10701
	111	111	HERRIOT ST.	1	9	1.03	10701
	118	118	HERRIOT ST.	1	5	1.03	10701
HIGHVIEW TOWERS	83	83	HIGH ST.	1	66	5.00	10703
	97	97	HIGH ST.	1	5	5.00	10703
	7	7	HIGHLAND AVE.	1	42	1	10703
	8	8	HIGHLAND AVE.	1	13	1	10703
FRANKLIN APTS.	14	14	HIGHLAND AVE.	1	11	1.01	10705
	22	22	HIGHLAND AVE.	1	21	1.01	10705
	45	45	HIGHLAND AVE.	1	6	1.01	10705
HIGHLAND MANOR APTS.	85	85	HIGHLAND AVE.	2	43	1.01	10705
	119	119	HIGHLAND AVE.	1	7	1	10703
	124	124	HIGHLAND AVE.	1	5	1	10703
	128	128	HIGHLAND AVE.	1	5	1	10703
	163	163	HIGHLAND AVE.	1	6	1	10703
MAYFLOWER APTS.	77	77	HIGHLAND PL.	1	49	1.01	10705
	18	18	HOMESITE PKWY.	1	5	16.00	10701
	195	195	HOOVER RD.	1	21	9.00	10710
	205	205	HOOVER RD.	1	12	9.00	10710
	7	7	HORATIO ST.	1	5	18.00	10710
	2	2	HUDSON ST.	1	31	3.00	10701
	55	55	HUDSON ST.	1	11	1.03	10701
	56	56	HUDSON ST.	1	7	1.03	10701
	58	58	HUDSON ST.	1	6	1.03	10701
	60	60	HUDSON ST.	1	9	1.03	10701
	21	21	HYATT AVE.	1	6	15.02	10704
	10	10	INTERVALE PL.	1	7	13.02	10705
	11	11	INTERVALE PL.	1	13	13.02	10705
	14	14	INTERVALE PL.	1	6	13.02	10705
	15	15	INTERVALE PL.	1	9	13.02	10705
	17	17	INTERVALE PL.	1	9	13.02	10705
	19	19	INTERVALE PL.	1	8	13.02	10705
	46	46	JACKSON ST.	1	7	1	10705

Building Complex Name	Address		Street Name	Number of Buildings	Units	1990 Census Tract	Zip Code
	Lower	Upper					

## YONKERS

	58	58	JACKSON ST.	1	5	1	10705
	64	64	JACKSON ST.	1	6	1	10705
	68	68	JACKSON ST.	1	6	1	10705
	71	71	JACKSON ST.	1	6	1	10705
	73	73	JACKSON ST.	1	6	1	10705
	77	77	JACKSON ST.	1	6	1	10705
	7	7	JONES PL.	1	7	5.00	10703
	27	27	KATHY LA.	1	18	11.02	10701
	43	43	KETTEL AVE.	1	6	24.04	10704
	610	610	KIMBALL AVE.	1	5	24.03	10704
	778	778	KIMBALL AVE.	1	25	24.03	10704
BRITTANY APTS.	806	806	KIMBALL AVE.	1	183	24.02	10704
KIMBERLY APTS.	822	822	KIMBALL AVE.	1	152	24.02	10704
BROOKLANDS (936 PALMER RD.)	1064	1064	KIMBALL AVE.	1	0	22.04	10708
	12	12	KING AVE.	1	8	9.00	10703
	9	9	KNOWLES ST.	1	9	1.03	10705
FERNBROOK COURT APTS.	12	12	KNOWLES ST.	2	34	1.03	10705
	13	13	KNOWLES ST.	1	8	1.03	10705
LABRA APTS.	16	16	KNOWLES ST.	1	20	1.03	10705
	19	19	KNOWLES ST.	1	6	1.03	10705
	21	21	KNOWLES ST.	1	7	1.03	10705
	23	23	KNOWLES ST.	1	6	1.03	10705
	29	29	KNOWLES ST.	1	8	1.03	10705
LAFAYETTE COURT APTS.	4	4	LAFAYETTE PL.	1	12	4.01	10701
	110	110	LAKE AVE.	1	32	6.00	10701
	116	116	LAKE AVE.	1	6	6.00	10701
	120	120	LAKE AVE.	1	6	6.00	10701
	124	124	LAKE AVE.	1	9	6.00	10701
	132	132	LAKE AVE.	1	24	6.00	10701
	133	133	LAKE AVE.	1	5	8	10701
	137	137	LAKE AVE.	1	5	8	10701
	141	141	LAKE AVE.	1	6	8	10701
			LAWRENCE ST.	1	11	13.03	10705
	5	5	LAWRENCE ST.	1	11	13.03	10705
	9	9	LAWRENCE ST.	1	11	13.03	10705
	10	10	LAWRENCE ST.	1	13	13.03	10705
	11	11	LAWRENCE ST.	1	11	13.03	10705
ELSIENE APTS.	12	12	LAWRENCE ST.	2	22	13.03	10705
	14	14	LAWRENCE ST.	1	14	13.03	10705
	15	15	LAWRENCE ST.	1	15	13.03	10705
	18	18	LAWRENCE ST.	1	14	13.03	10705
	19	19	LAWRENCE ST.	1	11	13.03	10705
	21	21	LAWRENCE ST.	1	11	13.03	10705
	23	23	LAWRENCE ST.	1	13	13.03	10705
	37	37	LAWRENCE ST.	1	7	13.03	10705
	38	38	LAWRENCE ST.	1	9	13.03	10705
	76	76	LAWRENCE ST.	1	17	13.02	10705
	80	80	LAWRENCE ST.	1	6	13.02	10705
	115	115	LAWTON ST.	1	33	14.03	10705

Building Complex Name	Address		Street Name	Number of Buildings	Units	1990 Census Tract	Zip Code
	Lower	Upper					

## YONKERS

VALBERK-LEIGHTON			LEIGHTON AVE	1	21	2.01	10705
	31	31	LINCOLN TERR.	1	7	7	10705
	38	38	LINDEN ST.	1	6	11.01	10701
	41	41	LINDEN ST.	1	15	11.01	10701
	42	42	LINDEN ST.	1	6	11.01	10701
	49	49	LINDEN ST.	1	6	11.01	10701
	81	81	LINDEN ST.	1	6	3.00	10701
	144	144	LINDEN ST.	1	6	3.00	10701
	159	159	LINDEN ST.	1	8	3.00	10701
	163	163	LINDEN ST.	1	6	3.00	10701
	165	165	LINDEN ST.	1	7	3.00	10701
	167	167	LINDEN ST.	1	6	3.00	10701
	172	172	LINDEN ST.	1	7	3.00	10701
	176	176	LINDEN ST.	1	7	3.00	10701
	179	179	LINDEN ST.	1	8	3.00	10701
	183	183	LINDEN ST.	1	8	3.00	10701
	185	185	LINDEN ST.	1	8	3.00	10701
LIVINGSTON APTS.	100	100	LIVINGSTON AVE.	1	30	2.01	10705
	102	102	LIVINGSTON AVE.	1	6	2.01	10705
	145	145	LIVINGSTON AVE.	1	18	2.01	10705
	41	41	LOCKWOOD AVE.	1	6	16.00	10701
	98	98	LOCKWOOD AVE.	1	6	17.00	10701
	113	113	LOCKWOOD AVE.	1	6	17.00	10701
	154	154	LOCKWOOD AVE.	1	10	17.00	10701
	158	158	LOCKWOOD AVE.	1	10	17.00	10701
	200	200	LOCKWOOD AVE.	1	6	17.00	10701
	12	12	LOCUST HILL AVE.	1	8	4.01	10701
	13	13	LOCUST HILL AVE.	1	20	4.01	10701
	14	14	LOCUST HILL AVE.	1	8	4.01	10701
	15	15	LOCUST HILL AVE.	1	14	4.01	10701
	18	18	LOCUST HILL AVE.	1	8	4.01	10701
	20	20	LOCUST HILL AVE.	1	8	4.01	10701
LOCUST HILL GARDENS	28	28	LOCUST HILL AVE.	2	100	4.01	10701
	56	56	LOCUST HILL AVE.	1	24	4.01	10701
LEWIS COURT	64	64	LOCUST HILL AVE.	1	37	4.01	10701
OLIVER COURT	106	106	LOCUST HILL AVE.	1	30	4.01	10701
	26	26	LOUDOUN ST.	1	9	13.02	10705
	31	31	LOUDOUN ST.	1	62	13.02	10705
	33	33	LOUDOUN ST.	1	40	13.02	10705
	34	34	LOUDOUN ST.	1	18	13.02	10705
BRONXVILLE GARDENS (51 GEORGIA AVE.)	2	2	LOUISIANA AVE.	1	0	22.04	10708
THE GREYSTONE	116	116	LOUISIANA AVE.	1	80	7	10701
	62	62	LUDLOW ST.	1	6	1.01	10705
	84	84	LUDLOW ST.	1	9	1.01	10705
	117	117	LUDLOW ST.	1	11	1.03	10705
	121	121	LUDLOW ST.	1	13	1.03	10705
	123	123	LUDLOW ST.	1	9	1.03	10705
LUDLOW APTS.	912	912	LUDLOW ST.	1	5	10	10705
	11	11	MADISON AVE.	1	9	5.00	10701



Building Complex Name	Address		Street Name	Number of Buildings	Units	1990 Census Tract	Zip Code
	Lower	Upper					

**YONKERS**

PIERPOINTE:SCRIMSHAW	21	21	MADISON AVE.	1	9	5.00	10701
			MAIN ST.	1	136	4.01	10701
	35	35	MAIN ST.	1	6	4.01	10701
	37	37	MAIN ST.	1	6	4.01	10701
	50	50	MAIN ST.	1	6	4.01	10701
	52	52	MAIN ST.	1	7	4.01	10701
	7	7	MANNING AVE.	1	6	16.00	10701
	44	44	MAPLE ST.	1	8	11.01	10701
	46	46	MAPLE ST.	1	6	11.01	10701
	50	50	MAPLE ST.	1	6	11.01	10701
	51	51	MAPLE ST.	1	6	11.01	10701
	54	54	MAPLE ST.	1	16	11.01	10701
	55	55	MAPLE ST.	1	6	11.01	10701
	58	58	MAPLE ST.	1	6	11.01	10701
	59	59	MAPLE ST.	1	21	11.01	10701
	70	70	MAPLE ST.	1	7	11.01	10701
	74	74	MAPLE ST.	1	6	11.01	10701
	76	76	MAPLE ST.	1	6	11.01	10701
	89	89	MAPLE ST.	1	7	11.01	10701
	91	91	MAPLE ST.	1	6	11.01	10701
	96	96	MAPLE ST.	1	7	11.01	10701
	97	97	MAPLE ST.	1	6	11.01	10701
	103	103	MAPLE ST.	1	6	11.01	10701
	105	105	MAPLE ST.	1	6	11.01	10701
	111	111	MAPLE ST.	1	7	11.01	10701
	112	112	MAPLE ST.	1	6	11.01	10701
	114	114	MAPLE ST.	1	6	11.01	10701
	116	116	MAPLE ST.	1	7	11.01	10701
	4398	4398	MARTHA AVE.	1	6	15.03	10704
	4400	4400	MARTHA AVE.	1	8	15.03	10704
	90	90	MCLEAN AVE.	1	9	13.01	10705
	98	98	MCLEAN AVE.	1	9	13.01	10705
	103	103	MCLEAN AVE.	1	15	13.01	10705
	107	107	MCLEAN AVE.	1	7	13.01	10705
	112	112	MCLEAN AVE.	1	5	13.01	10705
	115	115	MCLEAN AVE.	1	33	13.01	10705
	136	136	MCLEAN AVE.	1	10	13.01	10705
	146	146	MCLEAN AVE.	1	16	13.01	10705
	153	153	MCLEAN AVE.	1	5	13.01	10705
	178	178	MCLEAN AVE.	1	6	13.01	10705
	212	212	MCLEAN AVE.	1	21	13.02	10705
	216	216	MCLEAN AVE.	1	30	13.02	10705
	240	240	MCLEAN AVE.	1	18	13.02	10705
	241	241	MCLEAN AVE.	1	9	13.02	10705
	245	245	MCLEAN AVE.	1	10	13.02	10705
	246	246	MCLEAN AVE.	1	36	13.02	10705
	249	249	MCLEAN AVE.	1	16	13.02	10705
	275	275	MCLEAN AVE.	1	13	13.02	10705
	280	280	MCLEAN AVE.	1	9	13.02	10705

Building Complex Name	Address		Street Name	Number of Buildings	Units	1990 Census Tract	Zip Code
	Lower	Upper					

**YONKERS**

	287	287	MCLEAN AVE.	1	7	13.02	10705
	291	291	MCLEAN AVE.	1	6	13.02	10705
	295	295	MCLEAN AVE.	1	7	13.02	10705
	299	299	MCLEAN AVE.	1	7	13.02	10705
	376	376	MCLEAN AVE.	1	27	13.02	10705
	445	445	MCLEAN AVE.	1	7	14.03	10705
	479	479	MCLEAN AVE.	1	5	14.03	10705
	504	504	MCLEAN AVE.	1	8	14.03	10705
	508	508	MCLEAN AVE.	1	8	14.03	10705
	530	530	MCLEAN AVE.	1	8	14.03	10705
	601	601	MCLEAN AVE.	1	32	14.03	10705
LINCOLN PARK MANOR (70 SHERMAN AVE.)	617	617	MCLEAN AVE.	1	30	14.03	10705
	645	645	MCLEAN AVE.	1	8	14.03	10705
	673	673	MCLEAN AVE.	1	45	15	10705
	787	787	MCLEAN AVE.	1	40	15	10705
	819	819	MCLEAN AVE.	1	11	15	10705
	821	821	MCLEAN AVE.	1	5	15	10705
MCLEAN ARMS	905	905	MCLEAN AVE.	1	51	15.03	10704
	919	919	MCLEAN AVE.	1	50	15.03	10704
	951	951	MCLEAN AVE.	1	17	15.02	10704
	973	973	MCLEAN AVE.	1	7	15.02	10704
	986	986	MCLEAN AVE.	1	5	15.02	10704
	847	847	MIDLAND AVE.	1	7	23	10708
	911	911	MIDLAND AVE.	1	5	23	10708
BOULDER GARDENS	1109	1109	MIDLAND AVE.	3	252	22.04	10708
STAFFORD HOUSE	1136	1136	MIDLAND AVE.	1	116	22.04	10708
LAWRENCE PARK MANOR	1180	1180	MIDLAND AVE.	1	136	22.04	10708
	1225	1225	MIDLAND AVE.	1	87	22.04	10708
CENTER KNOLLS	1380	1380	MIDLAND AVE.	1	15	22.04	10708
SURREY APTS.	1440	1440	MIDLAND AVE.	1	47	22.04	10708
DORSET APTS. (1465 MIDLAND)	1465	1465	MIDLAND AVE.	1	0	22.04	10708
DORSET APTS. (GEORGIA AVE.)	1465	1465	MIDLAND AVE.	1	50	22.04	10708
WINDSOR APTS.	1468	1468	MIDLAND AVE.	1	84	22.04	10708
	1138	1138	MILE SQUARE RD.	1	5	24	10701
	13	13	MONROE ST.	1	5	18.00	10710
	10	10	MOONEY PL.	1	12	10	10701
	273	273	MORESEMERE AVE.	1	17	8	10703
	6	6	MORNINGSIDE AVE.	1	12	6.00	10703
	14	14	MORNINGSIDE AVE.	1	8	6.00	10703
	16	16	MORNINGSIDE AVE.	1	8	6.00	10703
	38	38	MORNINGSIDE AVE.	1	6	6.00	10703
	42	42	MORNINGSIDE AVE.	1	6	6.00	10703
	44	44	MORNINGSIDE AVE.	1	6	6.00	10703
	46	46	MORNINGSIDE AVE.	1	6	6.00	10703
	48	48	MORNINGSIDE AVE.	1	6	6.00	10703
	57	57	MORNINGSIDE AVE.	1	6	6.00	10703
	70	70	MORNINGSIDE AVE.	1	7	6.00	10703
	71	71	MORNINGSIDE AVE.	1	6	6.00	10703
	78	78	MORNINGSIDE AVE.	1	8	6.00	10703

Building Complex Name	Address		Street Name	Number of Buildings	Units	1990 Census Tract	Zip Code
	Lower	Upper					

**YONKERS**

	96	96	MORNINGSIDE AVE.	1	6	6.00	10703
	106	106	MORNINGSIDE AVE.	1	6	6.00	10703
	111	111	MORNINGSIDE AVE.	1	6	6.00	10703
	115	115	MORNINGSIDE AVE.	1	6	6.00	10703
	127	127	MORNINGSIDE AVE.	1	6	6.00	10703
	129	129	MORNINGSIDE AVE.	1	6	6.00	10703
	130	130	MORNINGSIDE AVE.	1	5	6.00	10703
	133	133	MORNINGSIDE AVE.	1	6	6.00	10703
	137	137	MORNINGSIDE AVE.	1	6	6.00	10703
			MORRIS CRESCENT	1	12	2.02	10705
	2	2	MORRIS PL.	1	8	2.01	10705
	52	52	MORRIS ST.	1	6	2.01	10705
	53	53	MORRIS ST.	1	18	2.01	10705
	54	54	MORRIS ST.	1	9	2.01	10705
	58	58	MORRIS ST.	1	7	2.01	10705
	110	110	MORRIS ST.	1	38	2.02	10705
	9	9	MT. CARMEL PL.	1	5	12.00	10701
	15	15	MT. CARMEL PL.	1	6	12.00	10701
			MULBERRY ST.	1	6	10.00	10701
	2	2	MULBERRY ST.	1	5	10.00	10701
	4	4	MULBERRY ST.	1	6	10.00	10701
	5	5	MULBERRY ST.	1	6	10.00	10701
	6	6	MULBERRY ST.	1	7	10.00	10701
	10	10	MULBERRY ST.	1	5	10.00	10701
	12	12	MULBERRY ST.	1	6	10.00	10701
	14	14	MULBERRY ST.	1	6	10.00	10701
	16	16	MULBERRY ST.	1	6	10.00	10701
	17	17	MULBERRY ST.	1	6	10.00	10701
	21	21	MULBERRY ST.	1	9	10.00	10701
	26	26	MULBERRY ST.	1	7	10.00	10701
	30	30	MULBERRY ST.	1	6	10.00	10701
	32	32	MULBERRY ST.	1	5	10.00	10701
	99	99	MURRAY AVE.	1	5	24.05	10704
YONICA GARDENS	227	227	MURRAY AVE.	1	20	24.01	10704
CRESTWOOD LAKE APTS. (2202 CENTRAL)	1	1	NASSAU RD.	1	0	21.06	10710
	9	9	NELSON ST.	1	6	24	10701
	193	193	NEPPERHAN AVE.	1	8	3.00	10701
	195	195	NEPPERHAN AVE.	1	7	3.00	10701
	199	199	NEPPERHAN AVE.	1	5	5.00	10701
	217	217	NEPPERHAN AVE.	1	12	5.00	10701
	223	223	NEPPERHAN AVE.	1	12	5.00	10701
	229	229	NEPPERHAN AVE.	1	12	5.00	10701
	531	531	NEPPERHAN AVE.	1	8	6.00	10703
	533	533	NEPPERHAN AVE.	1	8	6.00	10703
	535	535	NEPPERHAN AVE.	1	6	6.00	10703
	703	703	NEPPERHAN AVE.	1	6	8	10701
	899	899	NEPPERHAN AVE.	1	5	8	10701
	1465	1465	NEPPERHAN AVE.	1	12	9.00	10701
	1576	1576	NEPPERHAN AVE.	1	8	9.00	10701

Building Complex Name	Address		Street Name	Number of Buildings	Units	1990 Census Tract	Zip Code
	Lower	Upper					

**YONKERS**

	129	129	NEW MAIN ST.	1	16	3.00	10701
	230	230	NEW MAIN ST.	1	17	3.00	10701
	244	244	NEW MAIN ST.	1	6	3.00	10701
	245	245	NEW MAIN ST.	1	6	3.00	10701
	254	254	NEW MAIN ST.	1	18	3.00	10701
	266	266	NEW MAIN ST.	1	12	3.00	10701
	271	271	NEW MAIN ST.	1	6	3.00	10701
	288	288	NEW MAIN ST.	1	10	1.01	10701
	289	289	NEW MAIN ST.	1	5	1.01	10701
	292	292	NEW MAIN ST.	1	8	1.01	10701
	296	296	NEW MAIN ST.	1	8	1.01	10701
	298	298	NEW MAIN ST.	1	8	1.01	10701
	299	299	NEW MAIN ST.	1	27	1.01	10701
	57	57	NEWPORT RD.	1	88	21.01	10701
	52	52	OAK ST.	1	6	11.01	10701
	55	55	OAK ST.	1	6	11.01	10701
	57	57	OAK ST.	1	6	11.01	10701
	63	63	OAK ST.	1	9	11.01	10701
	74	74	OAK ST.	1	9	11.01	10701
	76	76	OAK ST.	1	8	11.01	10701
	78	78	OAK ST.	1	9	11.01	10701
	101	101	OAK ST.	1	6	12.00	10701
	105	105	OAK ST.	1	6	12.00	10701
	109	109	OAK ST.	1	6	12.00	10701
	120	120	OAK ST.	1	6	12.00	10701
	128	128	OAK ST.	1	5	12.00	10701
	136	136	OAK ST.	1	6	12.00	10701
	137	137	OAK ST.	1	5	12.00	10701
	143	143	OAK ST.	1	6	12.00	10701
	145	145	OAK ST.	1	6	12.00	10701
	149	149	OAK ST.	1	16	12.00	10701
	159	159	OAK ST.	1	17	12.00	10701
	168	168	OAK ST.	1	5	12.00	10701
	169	169	OAK ST.	1	7	12.00	10701
	175	175	OAK ST.	1	6	12.00	10701
	176	176	OAK ST.	1	6	12.00	10701
	189	189	OAK ST.	1	18	12.00	10701
(1078 WARBURTON)	25	25	ODELL AVE.	1	0	7.02	10701
	35	35	ODELL AVE.	1	30	7.02	10701
	104	104	OLIVER AVE.	1	6	11.02	10701
	106	106	OLIVER AVE.	1	6	11.02	10701
	113	113	OLIVER AVE.	1	5	11.02	10701
	118	118	OLIVER AVE.	1	7	11.02	10701
	131	131	OLIVER AVE.	1	6	11.02	10701
	4	4	ORCHARD PL.	1	8	6.00	10703
	8	8	ORCHARD PL.	1	8	6.00	10703
	12	12	ORCHARD PL.	1	8	6.00	10703
	16	16	ORCHARD PL.	1	8	6.00	10703
	20	20	ORCHARD PL.	1	8	6.00	10703

Building Complex Name	Address		Street Name	Number of Buildings	Units	1990 Census Tract	Zip Code
	Lower	Upper					

## YONKERS

	24	24	ORCHARD PL.	1	8	6.00	10703
	28	28	ORCHARD PL.	1	8	6.00	10703
	22	22	ORCHARD ST.	1	6	5.00	10703
	36	36	ORCHARD ST.	1	6	5.00	10703
	42	42	ORCHARD ST.	1	7	5.00	10703
	80	80	ORCHARD ST.	1	6	6.00	10703
	94	94	ORCHARD ST.	1	6	6.00	10703
	113	113	ORCHARD ST.	1	7	6.00	10703
	138	138	ORCHARD ST.	1	8	6.00	10703
	142	142	ORCHARD ST.	1	9	6.00	10703
	144	144	ORCHARD ST.	1	8	6.00	10703
	148	148	ORCHARD ST.	1	8	6.00	10703
	2	2	OVERLOOK TERR.	1	17	4.01	10701
	15	15	OVERLOOK TERR.	1	8	4.01	10701
	23	23	OVERLOOK TERR.	1	17	4.01	10701
	25	25	OVERLOOK TERR.	1	18	4.01	10701
PAGE COURT	4	4	PAGE AVE.	1	30	24.05	10704
	21	21	PALISADE AVE.	1	9	4.01	10701
	26	26	PALISADE AVE.	1	10	4.01	10701
	45	45	PALISADE AVE.	1	7	4.01	10701
	57	57	PALISADE AVE.	1	6	5.00	10701
	155	155	PALISADE AVE.	1	6	5.00	10701
	156	156	PALISADE AVE.	1	5	5.00	10701
	158	158	PALISADE AVE.	1	10	5.00	10701
	159	159	PALISADE AVE.	1	5	5.00	10701
	161	161	PALISADE AVE.	1	9	5.00	10701
	163	163	PALISADE AVE.	1	10	5.00	10701
	176	176	PALISADE AVE.	1	6	5.00	10701
PALISADE COURT	190	190	PALISADE AVE.	3	40	6.00	10701
ROUND OAKS	263	263	PALISADE AVE.	1	60	6.00	10703
	287	287	PALISADE AVE.	1	27	6.00	10703
	290	290	PALISADE AVE.	1	104	6.00	10703
	324	324	PALISADE AVE.	1	24	6.00	10703
GLENWOOD COURT (166 GLENWOOD)	364	364	PALISADE AVE.	4	72	6.00	10703
	375	375	PALISADE AVE.	1	66	6.00	10703
	721	721	PALISADE AVE.	1	6	8.01	10703
	756	756	PALISADE AVE.	1	32	8.01	10703
GREYSTONE-WESTCHESTER (#S ON 5 ROADS)	852	852	PALISADE AVE.	17	254	8	10701
	34	34	PALMER RD.	1	6	16.00	10701
WESTOVER HOUSE	750	750	PALMER RD.	1	28	22.04	10708
TRAYMORE DWELLINGS	931	931	PALMER RD.	1	27	22.02	10708
BROOKLANDS (1064 KIMBALL)	936	936	PALMER RD.	3	138	22.02	10708
GARDEN CHATEAU	34	34	PARK AVE.	1	80	6.00	10703
	156	156	PARK AVE.	1	6	6.00	10703
	191	191	PARK AVE.	1	37	6.00	10703
	198	198	PARK AVE.	1	5	6.00	10703
	38	38	PARK HILL AVE.	1	7	3.00	10701
	39	39	PARK HILL AVE.	1	6	3.00	10701
	45	45	PARK HILL AVE.	1	13	3.00	10701

Building Complex Name	Address		Street Name	Number of Buildings	Units	1990 Census Tract	Zip Code
	Lower	Upper					

**YONKERS**

	92	92	PARK HILL AVE.	1	6	12.00	10701
	103	103	PARK HILL AVE.	1	7	12.00	10701
	111	111	PARK HILL AVE.	1	18	3.00	10705
	122	122	PARK HILL AVE.	1	8	12.00	10701
PARK HILL CHATEAU	153	153	PARK HILL AVE.	1	15	12.00	10705
	159	159	PARK HILL AVE.	1	9	12.00	10701
YORKSHIRE	15	15	PARKVIEW AVE.	1	65	22.02	10708
CROYDEN APTS.	35	35	PARKVIEW AVE.	1	82	22	10701
PARKVIEW TERRACE (860 TUCKAHOE RD)	245	245	PARKVIEW AVE.	1	131	22.02	10708
FOREST HOUSE	144	144	PARKWAY NO.	1	36	15.03	10704
PARKWAY TERRACE	64	64	PARKWAY NORTH	1	61	15.03	10704
	14	14	PARSON ST.	1	6	16.00	10701
	53	53	PARSON ST.	1	5	16.00	10701
PELTON	27	27	PELTON ST.	2	36	13.02	10705
	7	7	PERSHING AVE.	1	17	2.03	10705
	4	4	PIER ST.	1	5	2.02	10705
	22	22	PIER ST.	1	5	2.02	10705
	24	24	PIER ST.	1	5	2.02	10705
	34	34	PIER ST.	1	34	2.02	10705
	62	62	PIER ST.	1	13	2.02	10705
	67	67	POND RD.	1	6	10.00	10701
WHITEHALL	45	45	PONDFIELD RD. W.	1	62	22.02	10708
	52	52	POPLAR ST.	1	7	12.00	10701
	54	54	POPLAR ST.	1	7	12.00	10701
	63	63	POPLAR ST.	1	6	12.00	10701
	13	13	PORACH ST.	1	5	10.00	10701
	15	15	PORACH ST.	1	6	10.00	10701
	20	20	PORACH ST.	1	6	10.00	10701
	61	61	PORTLAND PL.	1	5	8.03	10703
VICTOR HUGO APTS. (387 BROADWAY S.)	5	5	POST ST.	1	0	2.01	10705
ST. CLAIRE APTS.	26	26	POST ST.	1	88	2.01	10705
BELFORT (66 HAMILTON AVE)	33	33	POST ST.	1	0	2.01	10705
	45	45	POST ST.	1	20	2.01	10705
	306	306	PRESCOTT ST.	1	5	11.02	10701
	316	316	PRESCOTT ST.	1	6	11.02	10701
	318	318	PRESCOTT ST.	1	6	11.02	10701
	388	388	PRESCOTT ST.	1	5	11.02	10701
	411	411	PRESCOTT ST.	1	6	10.00	10701
	28	28	PURSER PL.	1	45	2.02	10705
	96	96	PURSER PL.	1	7	2.02	10705
	104	104	PURSER PL.	1	6	2.02	10705
	110	110	PURSER PL.	1	5	2.02	10705
	8	8	RADFORD ST.	1	6	13.02	10705
	12	12	RADFORD ST.	1	6	13.02	10705
	13	13	RADFORD ST.	1	20	13.02	10705
	33	33	RADFORD ST.	1	7	13.03	10705
	37	37	RADFORD ST.	1	7	13.03	10705
	39	39	RADFORD ST.	1	7	13.03	10705
	43	43	RADFORD ST.	1	6	13.03	10705

Building Complex Name	Address		Street Name	Number of Buildings	Units	1990 Census Tract	Zip Code
	Lower	Upper					

**YONKERS**

	57	57	RADFORD ST.	1	5	13.03	10705
	61	61	RADFORD ST.	1	9	13.03	10705
	65	65	RADFORD ST.	1	6	13.03	10705
	70	70	RADFORD ST.	1	6	13.03	10705
	90	90	RADFORD ST.	1	5	2.01	10705
	95	95	RADFORD ST.	1	9	2.01	10705
	99	99	RADFORD ST.	1	7	2.01	10705
	113	113	RADFORD ST.	1	9	2.01	10705
	117	117	RADFORD ST.	1	7	2.01	10705
	125	125	RADFORD ST.	1	59	2.01	10705
	141	141	RADFORD ST.	1	32	2.01	10705
	145	145	RADFORD ST.	1	17	2.01	10705
	159	159	RADFORD ST.	1	21	2.01	10705
	160	160	RADFORD ST.	1	17	2.01	10705
	163	163	RADFORD ST.	1	21	2.01	10705
	164	164	RADFORD ST.	1	9	2.01	10705
	25	25	RANDOLPH ST.	1	9	13.03	10705
	26	26	RANDOLPH ST.	1	41	13.03	10705
	34	34	RANDOLPH ST.	1	6	13.03	10705
	42	42	RANDOLPH ST.	1	7	13.03	10705
	46	46	RANDOLPH ST.	1	7	13.03	10705
	25	25	RAVINE AVE.	1	16	4.02	10701
	27	27	RAVINE AVE.	1	8	4.02	10701
	29	29	RAVINE AVE.	1	8	4.02	10701
	41	41	RAVINE AVE.	1	6	4.02	10701
	43	43	RAVINE AVE.	1	8	4.02	10701
	57	57	RAVINE AVE.	1	25	4.02	10701
	61	61	RAVINE AVE.	1	14	4.02	10701
	75	75	RAVINE AVE.	1	6	4.02	10701
	82	82	RAVINE AVE.	1	7	4.02	10701
GLENWOOD GARDENS	95	95	RAVINE AVE.	1	166	4.02	10701
	117	117	RAVINE AVE.	1	191	4.02	10701
	124	124	RAVINE AVE.	8	102	4.02	10701
	172	172	RAVINE AVE.	1	18	4.02	10701
TREVOR PARK TERRACE	201	201	RAVINE AVE.	1	96	7.02	10701
	145	145	RIDGE AVE.	1	10	6.00	10703
	149	149	RIDGE AVE.	1	10	6.00	10703
	153	153	RIDGE AVE.	1	10	6.00	10703
	157	157	RIDGE AVE.	1	10	6.00	10703
	161	161	RIDGE AVE.	1	5	6.00	10703
	163	163	RIDGE AVE.	1	5	6.00	10703
	166	166	RIDGE AVE.	1	9	6.00	10703
	150	150	RIVERDALE AVE.	1	116	1	10705
	159	159	RIVERDALE AVE.	1	6	1	10705
	173	173	RIVERDALE AVE.	1	8	3.00	10701
	205	205	RIVERDALE AVE.	1	8	1	10701
	276	276	RIVERDALE AVE.	1	9	2.02	10705
	278	278	RIVERDALE AVE.	1	9	2.02	10705
	280	280	RIVERDALE AVE.	1	9	2.02	10705

Building Complex Name	Address		Street Name	Number of Buildings	Units	1990 Census Tract	Zip Code
	Lower	Upper					

**YONKERS**

	282	282	RIVERDALE AVE.	1	9	2.02	10705
	284	284	RIVERDALE AVE.	1	17	2.02	10705
	286	286	RIVERDALE AVE.	1	9	2.02	10705
	292	292	RIVERDALE AVE.	1	30	2.02	10705
	319	319	RIVERDALE AVE.	1	11	2.02	10705
	321	321	RIVERDALE AVE.	1	10	2.02	10705
	325	325	RIVERDALE AVE.	1	13	2.02	10705
	352	352	RIVERDALE AVE.	1	6	2.01	10705
	404	404	RIVERDALE AVE.	1	22	2.02	10705
	408	408	RIVERDALE AVE.	1	49	2.02	10705
	432	432	RIVERDALE AVE.	1	15	2.02	10705
	450	450	RIVERDALE AVE.	1	9	2.02	10705
	454	454	RIVERDALE AVE.	1	35	2.02	10705
VALENTINE COURT (157 VALENTINE)	461	461	RIVERDALE AVE.	1	70	2.02	10705
VALENTINE GARDENS	491	491	RIVERDALE AVE.	3	306	2.02	10705
	492	492	RIVERDALE AVE.	1	85	2.03	10705
AMBERSON GARDENS	504	504	RIVERDALE AVE.	1	50	2.03	10705
	518	518	RIVERDALE AVE.	1	64	2.03	10705
PIERCE MANOR	523	523	RIVERDALE AVE.	1	143	2.03	10705
	6	6	RIVERVIEW PL.	1	6	11.01	10701
	8	8	RIVERVIEW PL.	1	6	11.01	10701
	9	9	RIVERVIEW PL.	1	6	11.01	10701
	12	12	RIVERVIEW PL.	1	6	11.01	10701
	13	13	RIVERVIEW PL.	1	6	11.01	10701
	25	25	RIVERVIEW PL.	1	6	11.01	10701
	31	31	RIVERVIEW PL.	1	7	11.01	10701
	13	13	ROBBINS PL.	1	6	1.01	10705
	184	184	ROBERTS AVE.	1	12	8.01	10703
	189	189	ROBERTS AVE.	1	6	8.01	10703
	252	252	ROBERTS AVE.	1	5	8.01	10703
	209	209	ROCKLAND AVE.	1	13	11	10705
	9	9	ROCKLEDGE PL.	1	16	13.03	10705
	14	14	ROLLINS ST.	1	6	13.02	10705
	18	18	ROLLINS ST.	1	9	13.02	10705
	20	20	ROLLINS ST.	1	9	13.02	10705
	26	26	ROLLINS ST.	1	8	13.02	10705
	47	47	ROOSEVELT ST.	1	5	16.00	10701
CRESTWOOD LAKE APTS. (2202 CENTRAL)	1	1	ROXBURY DR. E	1	0	21.06	10710
	25	25	RUNYON AVE.	1	6	18.00	10710
	23	23	SARATOGA AVE	1	6	13.03	10705
	27	27	SARATOGA AVE.	1	6	13.03	10705
	48	48	SARATOGA AVE.	1	13	13.03	10705
	54	54	SARATOGA AVE.	1	9	13.03	10705
	56	56	SARATOGA AVE.	1	9	13.03	10705
	62	62	SARATOGA AVE.	1	9	13.03	10705
	70	70	SARATOGA AVE.	1	10	13.03	10705
LANDSCAPE	77	77	SARATOGA AVE.	2	20	13.03	10705
GEORGIA ARMS	80	80	SARATOGA AVE.	1	20	13.03	10705
	81	81	SARATOGA AVE.	1	14	13.03	10705



Building Complex Name	Address		Street Name	Number of Buildings	Units	1990 Census Tract	Zip Code
	Lower	Upper					

## YONKERS

	84	84	SARATOGA AVE.	1	17	13.03	10705
	88	88	SARATOGA AVE.	1	15	13.03	10705
	94	94	SARATOGA AVE.	1	7	13.03	10705
	112	112	SARATOGA AVE.	1	9	13.03	10705
	116	116	SARATOGA AVE.	1	9	13.03	10705
	117	117	SARATOGA AVE.	1	7	13.03	10705
	120	120	SARATOGA AVE.	1	9	13.03	10705
	121	121	SARATOGA AVE.	1	7	13.03	10705
	126	126	SARATOGA AVE.	1	9	13.03	10705
	157	157	SARATOGA AVE.	1	7	13.03	10705
	159	159	SARATOGA AVE.	1	17	13.03	10705
SARATOGA ARMS	179	179	SARATOGA AVE.	1	36	13.03	10705
	189	189	SARATOGA AVE.	1	9	13.03	10705
	329	329	SAW MILL RIVER RD.	1	6	16.00	10701
	349	349	SAW MILL RIVER RD.	1	6	16.00	10701
	353	353	SAW MILL RIVER RD.	1	5	16.00	10701
	446	446	SAW MILL RIVER RD.	1	8	16.00	10701
	10	10	SCHOOL ST.	1	15	3.00	10701
	81	81	SCHOOL ST.	1	5	3.00	10701
	93	93	SCHOOL ST.	1	8	12.00	10701
	95	95	SCHOOL ST.	1	8	12.00	10701
	98	98	SCHOOL ST.	1	6	12.00	10701
	106	106	SCHOOL ST.	1	6	12.00	10701
	110	110	SCHOOL ST.	1	9	12.00	10701
	112	112	SCHOOL ST.	1	6	12.00	10701
	116	116	SCHOOL ST.	1	8	12.00	10701
	139	139	SCHOOL ST.	1	6	12.00	10701
	140	140	SCHOOL ST.	1	6	12.00	10701
	143	143	SCHOOL ST.	1	8	12.00	10701
	129	129	SCOTT AVE.	1	5	15.02	10704
	111	111	SEMINARY AVE.	1	5	24.05	10704
	186	186	SEMINARY AVE.	1	5	24.05	10704
	12	12	SEYMOUR ST.	1	5	10.00	10701
	14	14	SEYMOUR ST.	1	6	10.00	10701
	16	16	SEYMOUR ST.	1	6	10.00	10701
	17	17	SEYMOUR ST.	1	5	10.00	10701
	20	20	SEYMOUR ST.	1	7	10.00	10701
	37	37	SHERMAN AVE.	1	7	14.03	10705
SHERWOOD FLATS	15	15	SHERWOOD AVE.	1	6	24.03	10704
	45	45	SHERWOOD AVE.	1	6	24.03	10704
	53	53	SHERWOOD AVE.	1	5	24.03	10704
SHERWOOD TERRACE			SHERWOOD TERR.	1	65	24.03	10704
	143	143	SHONNARD PL.	1	5	7.01	10701
CRESTWOOD LAKE APTS. (2202 CENTRAL)	1	1	SHORE VIEW DR.	1	0	21.05	10710
	211	211	SOMMERVILLE PL	1	6	8.03	10703
	213	213	SOMMERVILLE PL.	1	7	8.03	10703
	66	66	SPRINGER AVE.	1	32	24.02	10704
	25	25	SPRUCE ST.	1	8	11.02	10701
	29	29	SPRUCE ST.	1	8	11.02	10701

Building Complex Name	Address		Street Name	Number of Buildings	Units	1990 Census Tract	Zip Code
	Lower	Upper					

## YONKERS

	31	31	SPRUCE ST.	1	8	11.02	10701
	42	42	SPRUCE ST.	1	6	11.02	10701
	68	68	SPRUCE ST.	1	5	11.02	10701
	103	103	SPRUCE ST.	1	178	11.02	10701
	9	9	ST. ANDREWS PL.	1	73	2.01	10705
	15	15	ST. ANDREWS PL.	1	72	2.01	10705
	27	27	ST. ANDREWS PL.	1	7	2.01	10705
	75	75	ST. ANDREWS PL.	1	8	2.01	10705
LYNDHURST	78	78	ST. ANDREWS PL.	2	12	2.01	10705
	82	82	ST. ANDREWS PL.	1	17	2.01	10705
ST. ANDREWS COURT	85	85	ST. ANDREWS PL.	1	45	2.01	10705
	94	94	ST. ANDREWS PL.	1	10	2	10701
	100	100	ST. ANDREWS PL.	1	10	2.01	10705
	104	104	ST. ANDREWS PL.	1	18	2	10701
	39	39	ST. JOSEPHS AVE.	1	8	5.00	10703
	111	111	STANLEY AVE.	1	7	1.01	10705
	115	115	STANLEY AVE.	1	5	1.01	10705
	129	129	STANLEY AVE.	1	8	1.01	10705
	131	131	STANLEY AVE.	1	8	1.01	10705
	145	145	STANLEY AVE.	1	8	1.01	10705
	147	147	STANLEY AVE.	1	7	1.01	10705
	153	153	STANLEY AVE.	1	7	1.01	10705
	157	157	STANLEY AVE.	1	9	1.01	10705
	159	159	STANLEY AVE.	1	9	1.01	10705
	163	163	STANLEY AVE.	1	8	1.01	10705
	165	165	STANLEY AVE.	1	11	1.01	10705
	16	16	STANLEY PL.	1	5	2.01	10705
	106	106	STERLING AVE.	1	13	15.02	10704
	254	254	STONE AVE.	1	7	17.00	10701
	46	46	SUMMIT ST.	1	6	5.00	10701
	62	62	SUMMIT ST.	1	6	5.00	10701
CARLTON TERRACE (65 DURHAM RD.)	26	26	SUNNYBROOK RD.	1	0	22.04	10708
			SUNNYSIDE DR.	1	5	2.02	10705
	9	9	SUNNYSIDE DR.	1	66	2.02	10705
COTTAGE LAWN	41	41	SUNNYSIDE DR.	1	30	2.02	10705
	10	10	SWEETFIELD CIRCLE	1	46	14.01	10704
BRONXVILLE GARDENS (51 GEORGIA AVE.)			TEXAS AVE.	1	0	22	10708
	98	98	TIBBETTS RD.	1	60	14.03	10705
	106	106	TIBBETTS RD.	1	59	14.03	10705
COLONIAL APTS.	107	107	TIBBETTS RD.	3	37	14.03	10705
	208	208	TOMPKINS AVE.	1	5	9.00	10703
	140	140	TRENCHARD ST.	1	25	24.04	10704
	706	706	TUCKAHOE RD.	1	93	22.02	10710
	744	744	TUCKAHOE RD.	1	66	22.02	10710
	841	841	TUCKAHOE RD.	1	17	22.02	10710
PARKVIEW TERRACE (245 PARKVIEW)	860	860	TUCKAHOE RD.	1	0	22	10708
VALENTINE GARDENS (491 RIVERDALE)	2	2	VALENTINE LA.	1	0	2.02	10705
	104	104	VALENTINE LA.	1	10	2.02	10705
	108	108	VALENTINE LA.	1	10	2.02	10705

Building Complex Name	Address		Street Name	Number of Buildings	Units	1990 Census Tract	Zip Code
	Lower	Upper					

**YONKERS**

EDENDALE	123	123	VALENTINE LA.	1	64	2.02	10705
VALENTINE COURT (461 RIVERDALE)	157	157	VALENTINE LA.	1	0	2.02	10705
VALENTINE COURT	179	179	VALENTINE LA.	1	9	2.01	10705
VALENTINE TERRACE	183	183	VALENTINE LA.	1	9	2.01	10705
VALDALE	190	190	VALENTINE LA.	1	72	2.01	10705
	191	191	VALENTINE LA.	1	6	2.01	10705
	250	250	VALENTINE LA.	1	37	2	10701
THE TOWERS	255	255	VALENTINE LA.	1	91	2.01	10705
	2	2	VAN CORTLANDT PK. AVE	1	8	11.02	10701
	4	4	VAN CORTLANDT PK. AVE	1	9	11.02	10701
	6	6	VAN CORTLANDT PK. AVE	1	9	11.02	10701
	11	11	VAN CORTLANDT PK. AVE	1	5	11.02	10701
	27	27	VAN CORTLANDT PK. AVE	1	16	11.02	10701
	32	32	VAN CORTLANDT PK. AVE	1	7	11.02	10701
	33	33	VAN CORTLANDT PK. AVE	1	6	12.00	10705
	34	34	VAN CORTLANDT PK. AVE	1	7	11.02	10701
	38	38	VAN CORTLANDT PK. AVE	1	7	11.02	10701
	42	42	VAN CORTLANDT PK. AVE	1	7	11.02	10701
	44	44	VAN CORTLANDT PK. AVE	1	7	11.02	10701
	48	48	VAN CORTLANDT PK. AVE	1	7	12.00	10701
	50	50	VAN CORTLANDT PK. AVE	1	8	12.00	10701
	51	51	VAN CORTLANDT PK. AVE	1	6	12.00	10705
	54	54	VAN CORTLANDT PK. AVE	1	6	12.00	10705
	59	59	VAN CORTLANDT PK. AVE	1	6	12.00	10705
	63	63	VAN CORTLANDT PK. AVE	1	6	12.00	10705
	65	65	VAN CORTLANDT PK. AVE	1	7	12.00	10705
	69	69	VAN CORTLANDT PK. AVE	1	7	12.00	10705
	81	81	VAN CORTLANDT PK. AVE	1	10	12.00	10705
	89	89	VAN CORTLANDT PK. AVE	1	7	12.00	10705
	103	103	VAN CORTLANDT PK. AVE	1	40	12.00	10705
VAN CORTLANDT RIVERVI	123	123	VAN CORTLANDT PK. AVE	1	8	11.02	10701
	431	431	VAN CORTLANDT PK. AVE	1	5	13.01	10705
	433	433	VAN CORTLANDT PK. AVE	1	9	13.02	10705
	436	436	VAN CORTLANDT PK. AVE	1	17	13.02	10705
	444	444	VAN CORTLANDT PK. AVE	1	18	13.02	10705
VAN CORTLANDT	495	495	VAN CORTLANDT PK. AVE	1	25	13.02	10705
	496	496	VAN CORTLANDT PK. AVE	1	25	13.02	10705
	497	497	VAN CORTLANDT PK. AVE	1	9	13.02	10705
	499	499	VAN CORTLANDT PK. AVE	1	25	13.02	10705
	500	500	VAN CORTLANDT PK. AVE	1	9	13.02	10705
	502	502	VAN CORTLANDT PK. AVE	1	12	13.02	10705
	508	508	VAN CORTLANDT PK. AVE	1	32	13.02	10705
	579	579	VAN CORTLANDT PK. AVE	1	16	13.02	10705
	609	609	VAN CORTLANDT PK. AVE	1	12	13.02	10705
	620	620	VAN CORTLANDT PK. AVE	1	42	13.02	10705
PARK PLAZA	632	632	VAN CORTLANDT PK. AVE	2	39	13.02	10705
	637	637	VAN CORTLANDT PK. AVE	1	28	13.03	10705
VAN CORTLANDT GARDENS	640	640	VAN CORTLANDT PK. AVE	1	10	13.03	10705
VAN CORTLANDT GARDENS	651	651	VAN CORTLANDT PK. AVE	1	16	13.02	10705

Building Complex Name	Address		Street Name	Number of Buildings	Units	1990 Census Tract	Zip Code
	Lower	Upper					

## YONKERS

	90	90	VARK ST.	1	19	1.03	10701
	34	34	VERNON AVE.	1	6	24.03	10704
	42	42	VERNON AVE.	1	5	24.03	10704
	33	33	VICTOR ST.	1	6	11.01	10701
	36	36	VICTOR ST.	1	6	11.01	10701
	38	38	VICTOR ST.	1	6	11.01	10701
	43	43	VICTOR ST.	1	5	11.01	10701
	46	46	VICTOR ST.	1	17	11.01	10701
	28	28	VILLA AVE.	1	8	24.03	10704
	31	31	VINEYARD AVE.	1	6	5.00	10703
	38	38	VINEYARD AVE.	1	7	5.00	10703
	75	75	VINEYARD AVE.	1	7	6.00	10703
	121	121	VINEYARD AVE.	1	6	6.00	10703
	168	168	VOSS AVE.	1	8	8.03	10703
	182	182	VOSS AVE.	1	13	8	10705
	25	25	WAINWRIGHT AVE.	1	40	22.03	10701
	50	50	WAINWRIGHT AVE.	1	24	22.03	10701
	325	325	WALNUT ST.	1	6	11.02	10701
	331	331	WALNUT ST.	1	5	11.02	10701
	349	349	WALNUT ST.	1	5	11.02	10701
	353	353	WALNUT ST.	1	6	11.02	10701
	359	359	WALNUT ST.	1	6	11.02	10701
	362	362	WALNUT ST.	1	6	11.02	10701
	363	363	WALNUT ST.	1	6	11.02	10701
	368	368	WALNUT ST.	1	7	11.02	10701
	370	370	WALNUT ST.	1	9	11.02	10701
	397	397	WALNUT ST.	1	9	10.00	10701
	404	404	WALNUT ST.	1	11	10.00	10701
	484	484	WALNUT ST.	1	6	10.00	10701
	20	20	WARBURTON AVE.	1	6	4.01	10701
	26	26	WARBURTON AVE.	1	11	4.01	10701
	68	68	WARBURTON AVE.	1	18	4.01	10701
	159	159	WARBURTON AVE.	1	40	4.02	10701
	209	209	WARBURTON AVE.	1	22	4.02	10701
	251	251	WARBURTON AVE.	1	8	4.02	10701
	257	257	WARBURTON AVE.	1	5	4.02	10701
	365	365	WARBURTON AVE.	1	5	4.02	10701
	379	379	WARBURTON AVE.	1	30	4.02	10701
GLENWOOD-WARBURTON	383	383	WARBURTON AVE.	1	60	7.02	10701
	401	401	WARBURTON AVE.	1	17	7.02	10701
	411	411	WARBURTON AVE.	1	22	7.02	10701
	419	419	WARBURTON AVE.	1	5	7.02	10701
CANDLEWOOD APTS.	422	422	WARBURTON AVE.	1	71	7.02	10701
	427	427	WARBURTON AVE.	1	7	7.02	10701
RIVER PARK APTS.	480	480	WARBURTON AVE.	1	25	7.02	10701
	484	484	WARBURTON AVE.	1	8	7.02	10701
	596	596	WARBURTON AVE.	3	6	7.02	10701
	604	604	WARBURTON AVE.	1	7	7.02	10701
	608	608	WARBURTON AVE.	1	8	7.02	10701

Building Complex Name	Address		Street Name	Number of Buildings	Units	1990 Census Tract	Zip Code
	Lower	Upper					

## YONKERS

ROCKLEDGE HOUSE	691	691	WARBURTON AVE.	2	118	7.02	10701
	710	710	WARBURTON AVE.	1	39	7.02	10701
	737	737	WARBURTON AVE.	1	7	7.02	10701
	739	739	WARBURTON AVE.	1	10	7.02	10701
	772	772	WARBURTON AVE.	1	12	7.02	10701
	786	786	WARBURTON AVE.	1	12	7.02	10701
	1068	1068	WARBURTON AVE.	1	33	7.02	10701
(25 ODELL AVE.)	1078	1078	WARBURTON AVE.	2	42	7.02	10701
THE GREYSTONE	1079	1079	WARBURTON AVE.	1	204	7.02	10701
	1088	1088	WARBURTON AVE.	1	99	7.02	10701
TOWER AT GREYSTONE	1143	1143	WARBURTON AVE.	1	262	7.02	10701
	1186	1186	WARBURTON AVE.	1	14	7.02	10701
	93	93	WARING PL.	1	29	6.00	10703
	2	2	WAVERLY PL.	1	7	3.00	10701
	4	4	WAVERLY PL.	1	8	3.00	10701
	97	97	WAVERLY ST.	1	5	3.00	10701
WAVERLY ARMS	133	133	WAVERLY ST.	1	28	3.00	10701
	145	145	WAVERLY ST.	1	6	3.00	10701
	148	148	WAVERLY ST.	1	6	3.00	10701
	152	152	WAVERLY ST.	1	6	3.00	10701
	158	158	WAVERLY ST.	1	6	3.00	10701
	160	160	WAVERLY ST.	1	6	3.00	10701
	164	164	WAVERLY ST.	1	6	3.00	10701
	165	165	WAVERLY ST.	1	8	3.00	10701
	170	170	WAVERLY ST.	1	6	3.00	10701
	175	175	WAVERLY ST.	1	15	3.00	10701
	176	176	WAVERLY ST.	1	6	3.00	10701
	207	207	WAVERLY ST.	1	12	12.00	10701
	110	110	WEBSTER AVE.	1	6	11.02	10701
	112	112	WEBSTER AVE.	1	6	11.02	10701
	113	113	WEBSTER AVE.	1	7	11.02	10701
	117	117	WEBSTER AVE.	1	6	11.02	10701
	125	125	WEBSTER AVE.	1	5	11.02	10701
	128	128	WEBSTER AVE.	1	6	11.02	10701
	136	136	WEBSTER AVE.	1	6	11.02	10701
	137	137	WEBSTER AVE.	1	6	11.02	10701
	138	138	WEBSTER AVE.	1	6	11.02	10701
	139	139	WEBSTER AVE.	1	6	11.02	10701
	3	3	WELLS AVE.	1	6	4.01	10701
	11	11	WILLIAM ST.	1	8	11.02	10701
	15	15	WILLIAM ST.	1	7	11.02	10701
	23	23	WILLIAM ST.	1	7	11.02	10701
	24	24	WILLIAM ST.	1	7	11.02	10701
	79	79	WILLIAM ST.	1	7	11.02	10701
	86	86	WILLIAM ST.	1	18	11.02	10701
	89	89	WILLIAM ST.	1	19	11.02	10701
	99	99	WILLIAM ST.	1	5	11.02	10701
	133	133	WILLOW ST.	1	12	12.00	10701
	139	139	WILLOW ST.	1	6	12.00	10701

Building Complex Name	Address		Street Name	Number of Buildings	Units	1990 Census Tract	Zip Code
	Lower	Upper					

**YONKERS**

152	152	WILLOW ST.	1	8	12.00	10701
153	153	WILLOW ST.	1	5	12.00	10701
154	154	WILLOW ST.	1	6	12.00	10701
156	156	WILLOW ST.	1	8	12.00	10701
157	157	WILLOW ST.	1	5	12.00	10701
158	158	WILLOW ST.	1	6	12.00	10701
159	159	WILLOW ST.	1	15	12.00	10701
160	160	WILLOW ST.	1	12	12.00	10701
162	162	WILLOW ST.	1	6	12.00	10701
163	163	WILLOW ST.	1	11	12.00	10701
165	165	WILLOW ST.	1	5	12.00	10701
166	166	WILLOW ST.	1	7	12.00	10701
170	170	WILLOW ST.	1	9	12.00	10701
171	171	WILLOW ST.	1	6	12.00	10701
175	175	WILLOW ST.	1	7	12.00	10701
196	196	WILLOW ST.	1	5	12.00	10701
25	25	WINCHESTER AVE.	1	0	22.03	10701
37	37	WINFRED AVE.	1	6	24.03	10704
39	39	WINFRED AVE.	1	6	24.03	10704
21	21	WOLFE ST.	1	18	13.02	10705
165	165	WOODLAND AVE	1	5	8.02	10703
175	175	WOODLAND AVE.	1	5	8.02	10703
228	228	WOODLAND AVE.	1	5	8.02	10703
251	251	WOODLAND AVE.	1	22	8.02	10703
15	15	WOODLAWN AVE.	1	5	8.02	10703
19	19	WOODLAWN AVE.	1	5	8.02	10703
142	142	WOODWORTH AVE.	1	16	4.02	10701
156	156	WOODWORTH AVE.	1	27	4.02	10701
167	167	WOODWORTH AVE.	1	9	4.02	10701
195	195	WOODWORTH AVE.	1	7	4.02	10701
216	216	WOODWORTH AVE.	1	6	4.02	10701
256	256	WOODWORTH AVE.	1	12	4.02	10701
260	260	WOODWORTH AVE.	1	10	4.02	10701
271	271	WOODWORTH AVE.	1	24	4.02	10701
288	288	WOODWORTH AVE.	1	8	4.02	10701
290	290	WOODWORTH AVE.	1	7	4.02	10701
292	292	WOODWORTH AVE.	1	6	4.02	10701
296	296	WOODWORTH AVE.	1	7	4.02	10701
312	312	WOODWORTH AVE.	1	10	4.02	10701
26	26	YONKERS AVE.	1	9	10.00	10701
36	36	YONKERS AVE.	1	6	10.00	10701
52	52	YONKERS AVE.	1	15	10.00	10701
59	59	YONKERS AVE.	1	5	11.01	10701
67	67	YONKERS AVE.	1	6	11.01	10701
69	69	YONKERS AVE.	1	6	11.01	10701
77	77	YONKERS AVE.	1	6	10.00	10701
97	97	YONKERS AVE.	1	6	10.00	10701
121	121	YONKERS AVE.	1	7	11.02	10701
125	125	YONKERS AVE.	1	8	11.02	10701

Building Complex Name	Address		Street Name	Number of Buildings	Units	1990 Census Tract	Zip Code
	Lower	Upper					

## YONKERS

	127	127	YONKERS AVE.	1	8	11.02	10701
	174	174	YONKERS AVE.	1	5	10.00	10701
	594	594	YONKERS AVE.	1	5	14	10701
	618	618	YONKERS AVE.	1	5	14	10701
	687	687	YONKERS AVE.	1	5	24	10701
	691	691	YONKERS AVE.	1	12	24	10701
	698	698	YONKERS AVE.	1	45	14	10701
	741	741	YONKERS AVE.	1	31	24.05	10704
	787	787	YONKERS AVE.	1	7	24.05	10704
	1179	1179	YONKERS AVE.	1	20	24.03	10704
	1186	1186	YONKERS AVE.	1	49	24.03	10704
	1193	1193	YONKERS AVE.	1	10	24.03	10704
	1214	1214	YONKERS AVE.	1	66	24.03	10704
SILVER TOWERS	50	50	YONKERS TERRACE	1	91	15.05	10704

**RENTAL**      **1,376**      **23,781**

**Total Multifamily Buildings/Units in YONKERS**      **1,826**      **47,766**

## YORKTOWN

### CONDOMINIUM

JEFFERSON VILLAGE CONDO 10			CARRIAGE COURT	1	72	148.07	10598
11 CEDAR ROAD CONDOMINIUM	111	111	CEDAR ROAD	1	7	148.06	10598
JEFFERSON VILLAGE CONDO 8			COLUMBIA COURT	1	92	148.07	10598
JEFFERSON VILLAGE CONDO 7			COLUMBIA COURT	1	85	148.07	10598
YORKTOWN COMMONS	1822	1822	COMMERCE ST.	1	33	148.09	10598
HIGH MEADOW			HIGH MEADOW LANE	1	44	148	10598
HIGH MEADOW LANE			HILL BLVD.	1	44	148	10535
JEFFERSON VILLAGE	3666	3666	HILL BLVD.	100	1,021	148	10598
OLD YORKTOWN VILLAGE 2			LEXINGTON AVE.	1	156	148	10547
CHALET HOMES			LEXINGTON AVE.	1	208	148	10547
JEFFERSON VILLAGE CONDO 11	11	11	LONG HILL DRIVE	1	103	148.07	10598
LAKESIDE COLONY CONDO I			MOHEGAN LAKE	1	70	148.04	10547
VILLAS ON THE LAKE			MOHEGAN LAKE	1	135	148.04	10598
NEW CHALET CONDOMINIUM I			NEW CHALET DRIVE	1	100	148.04	10547
NEW CHALET CONDOMINIUM II			NEW CHALET DRIVE	1	48	148.04	10547
WOODLANDS			OLD YORKTOWN RD.	1	142	148	10598
CANTERBURY CROSSING	11	11	OLD YORKTOWN RD.	1	106	148	10598
LAKESIDE COLONY 1	51	51	PANORAMA DR.	1	70	148.04	10547
OVERLOOK COMMONS (PARK WEST 2)			ROCHAMBEAU DR.	1	36	148.09	10598
SCENIC DRIVE (PARK WEST 1)			ROCHAMBEAU DR.	1	60	148.09	10598
HUNTERS BROOK			STRANG BLVD.	1	142	148	10598
WOODS 2 IN WESTCHESTER			UNDERHILL AVE.	1	48	148	10598
VILLAS ON THE LAKE	4	4	VISTA ON THE LAKE	1	136	148	10547
SHERWOOD AT CANTERBURY			WESTMINSTER CT.	1	106	148.06	10598
LAKESIDE COLONY CONDO. II			WILEY ROAD AND ROUTE 6	1	88	148	10547

**CONDOMINIUM**      **124**      **3,152**

### COOPERATIVE

OLD YORKTOWN VILLAGE 1	11	11	LEXINGTON AVE.	1	100	148	10547
------------------------	----	----	----------------	---	-----	-----	-------

Building Complex Name	Address		Street Name	Number of Buildings	Units	1990 Census Tract	Zip Code
	Lower	Upper					
<b>YORKTOWN</b>							
CEDAR POND			OLD CROMPOND RD.	1	40	148.05	10598
PARK HILL			OLD CROMPOND RD.	1	40	148	10566
				<b>COOPERATIVE</b>	<b>3</b>	<b>180</b>	
<b>GOVERNMENT SUBSIDIZED</b>							
BEAVER RIDGE	1965	1965	ALLAN AVE.	1	160	148.09	10598
JEFFERSON WOODS (LEE BLVD.)	129	129	COLUMBIA COURT	1	90	148.07	10598
UNDERHILL AVE APTS. (UNDERHILL AVE.)			HANOVER ST.	1	0	148	10598
JEFFERSON WOODS (STRANG BLVD.)			LEE BLVD.	1	0	148	10598
UNDERHILL AVE APTS. (HANOVER ST.)			UNDERHILL AVE.	2	60	148	10598
				<b>GOVERNMENT SUBSIDIZED</b>	<b>6</b>	<b>310</b>	
<b>RENTAL</b>							
YORKTOWN ESTATES			BALDWIN RD.	1	19	148	10598
	1805	1805	BALDWIN RD.	1	6	148.08	10598
			GARDEN LA.	1	9	148	10566
YKY STAFF HOUSING			ILLINGTON RD.	1	20	148	10562
			LEXINGTON AVE.	1	7	148	10547
COACH AND FOUR			MAIN ST. E.	15	84	148	10557
ANSONIA LODGE			MAIN ST. E.	1	12	148	10547
	466	466	MAIN ST. E.	1	5	148	10557
GATEWAYS	1060	1060	MAIN ST. E.	1	6	148.04	10588
	1299	1299	MAIN ST. E.	1	8	148.04	10588
			OLD CROMPOND RD.	1	8	148	10566
YORKRIDGE APTS.			ROCHAMBEAU DR.	9	116	148.09	10598
				<b>RENTAL</b>	<b>34</b>	<b>300</b>	
<b>Total Multifamily Buildings/Units in YORKTOWN</b>					<b>167</b>	<b>3,942</b>	